



HAL
open science

Spatialization continuum – An innovating conceptual framework to consider system spatial characteristics in LCA

Lynda Aissani, Samuel Le Féon, Thierry Bioteau, F. Giraud

► **To cite this version:**

Lynda Aissani, Samuel Le Féon, Thierry Bioteau, F. Giraud. Spatialization continuum – An innovating conceptual framework to consider system spatial characteristics in LCA. Congrès Life Cycle Management, LCM, Aug 2015, Bordeaux, France. 2015. hal-02605714

HAL Id: hal-02605714

<https://hal.inrae.fr/hal-02605714>

Submitted on 16 May 2020

HAL is a multi-disciplinary open access archive for the deposit and dissemination of scientific research documents, whether they are published or not. The documents may come from teaching and research institutions in France or abroad, or from public or private research centers.

L'archive ouverte pluridisciplinaire **HAL**, est destinée au dépôt et à la diffusion de documents scientifiques de niveau recherche, publiés ou non, émanant des établissements d'enseignement et de recherche français ou étrangers, des laboratoires publics ou privés.

Spatialization continuum – An innovating conceptual framework to consider system spatial characteristics in LCA



Aissani Lynda¹, Le Féon Samuel^{1,2}, Bioteau Thierry¹, Giraud Florian¹

¹ Iristea, UR GERE, 17 Avenue de Cucillé – CS 64427, F-35044 Rennes Cedex, France

² Ecole des Métiers de l'Environnement, Campus de Ker Lann, avenue Robert Schuman, F-35170 Rennes, FRANCE

Spatial issues for Territorially Anchored Systems (TAS) LCA

LCA presents limits to assess environmental performances of Territorially Anchored Systems (TAS). Indeed, such systems show many interactions with the territories/regions where they take place and operate. The framework of LCA is not suitable to use System Spatial Characteristics (SSC).

A solution: the spatialization continuum concept

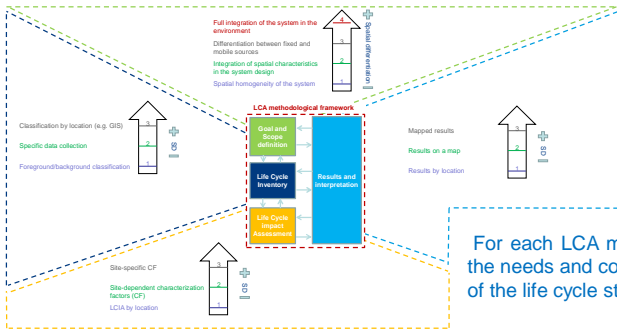


Fig 2: Conceptual framework of spatialization continuum

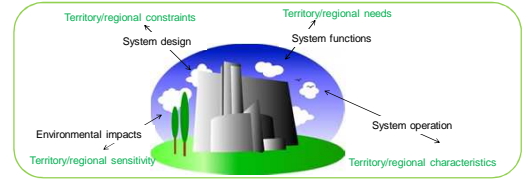


Fig 1: Principles of TAS

The spatialization continuum is an innovating conceptual framework which allows the consideration of SSC throughout the LCA approach.

It consists in the account of the interactions between the studied system and the territory where it takes place and operates in a homogenous and continuous way all over the four LCA methodological steps.

For each LCA methodological step, the practitioner should integrate required SSC: the consideration of the needs and constraints of the territory to define the most relevant function of the system, the localization of the life cycle stages, spatialized characterization factors and therefore impacts results.

LCA of a collective biogas plant – A case study for spatialization continuum with a focus on eutrophication

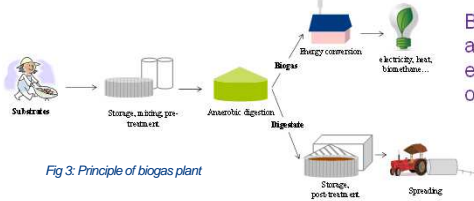


Fig 3: Principle of biogas plant

Biogas plant aims to realize the anaerobic digestion of organic residues and produce renewable energy (biogas) and an organic fertilizer (digestate). Due to the local characteristics of organic residue deposit, renewable energy consumption, digestate spreading and nitrogen and phosphorus emissions, the eutrophication potential of this case study turns out to be highly territorially/regionally dependent.

Goal and scope definition | Life Cycle Inventory

Thanks to a territorial systemic approach, a more precise TAS modeling for a more accurate and relevant environmental assessment.

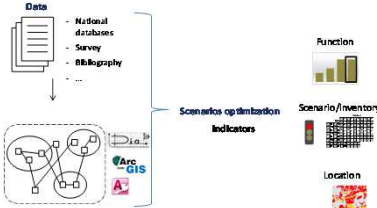


Fig 4: Territorial systemic approach to model the TAS/territory couple

Life Cycle Impact Assessment

$$CF = CF_{CML-IA} \cdot SF$$

Use of sensitivity factor (SF) based on the concentration of chlorophyll_a in sea and fresh water

With f = frequency of threshold crossing of chlorophyll_a for each hydrographic sector, d = distance of release source to the impacted sea sector and d_{max} = maximal distance of fresh water system to the sea in France

$$SF = 1 + f$$

for direct releases in fresh water and sea water

And

$$SF = 1 + f(1 - d/d_{max})$$

for indirect releases in sea water (throughout fresh water system)

Results and interpretation

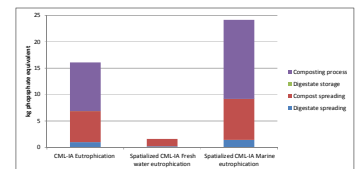


Fig 7: LCIA results for eutrophication of main responsible life cycle steps with and without spatialization

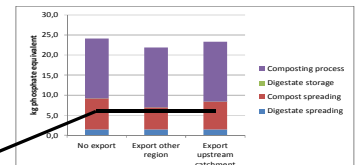


Fig 8: LCIA results for spatialized marine eutrophication with or without the compost export to a less sensitive area

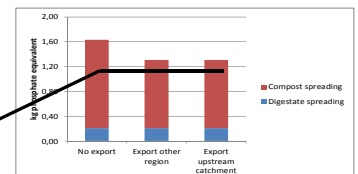


Fig 9: LCIA results for spatialized fresh water eutrophication with or without the compost export to a less sensitive area

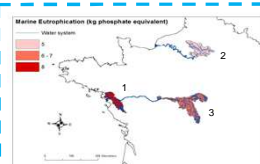


Fig 10: Map of LCIA results for spatialized marine eutrophication for the compost export and spreading

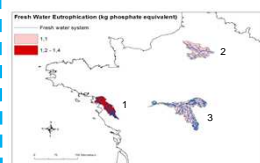


Fig 11: Map of LCIA results for spatialized fresh water eutrophication for the compost export and spreading

Different life cycle steps are responsible of eutrophication for a collective biogas plant: compost and digestate storage and spreading and the composting process.

Composting process is the main responsible of spatialized marine eutrophication So even if the compost is exported to a less sensitive area, results of spatialized marine eutrophication are high.

Conclusion and outlooks

Spatialization continuum is a relatively new mind creation in a perspective of advanced LCA to the LCM of a system/territory couple. It requires some research years and many applications to be judged doable and robust.