



HAL
open science

Study of the distributed hydrologic response of the Claduègne catchment (Ardèche), prone to flash floods, using dense networks of rain and water level gauges

N. Hachgenei, Guillaume Nord, Isabelle Braud

► To cite this version:

N. Hachgenei, Guillaume Nord, Isabelle Braud. Study of the distributed hydrologic response of the Claduègne catchment (Ardèche), prone to flash floods, using dense networks of rain and water level gauges. EGU General Assembly 2019, Apr 2019, Vienna, Austria. pp.1, 2019. hal-02609283

HAL Id: hal-02609283

<https://hal.inrae.fr/hal-02609283>

Submitted on 16 May 2020

HAL is a multi-disciplinary open access archive for the deposit and dissemination of scientific research documents, whether they are published or not. The documents may come from teaching and research institutions in France or abroad, or from public or private research centers.

L'archive ouverte pluridisciplinaire **HAL**, est destinée au dépôt et à la diffusion de documents scientifiques de niveau recherche, publiés ou non, émanant des établissements d'enseignement et de recherche français ou étrangers, des laboratoires publics ou privés.

Study of the distributed hydrologic response of the Claduègne catchment (Ardèche), prone to flash floods, using dense networks of rain and water level gauges

Nico Hachgenei¹, Guillaume Nord¹, Isabelle Braud²



1) Univ. Grenoble Alpes, France
2) IRSTEA Lyon, France

- Study site (fig. 1):**
- 13 catchments
 - 0.17-42 km²
 - 2 geologies (basalt & sedimentary)
 - 205-838 m a.s.l.
 - P = 1030 mm/a

1. Study site & data 2. Methodology

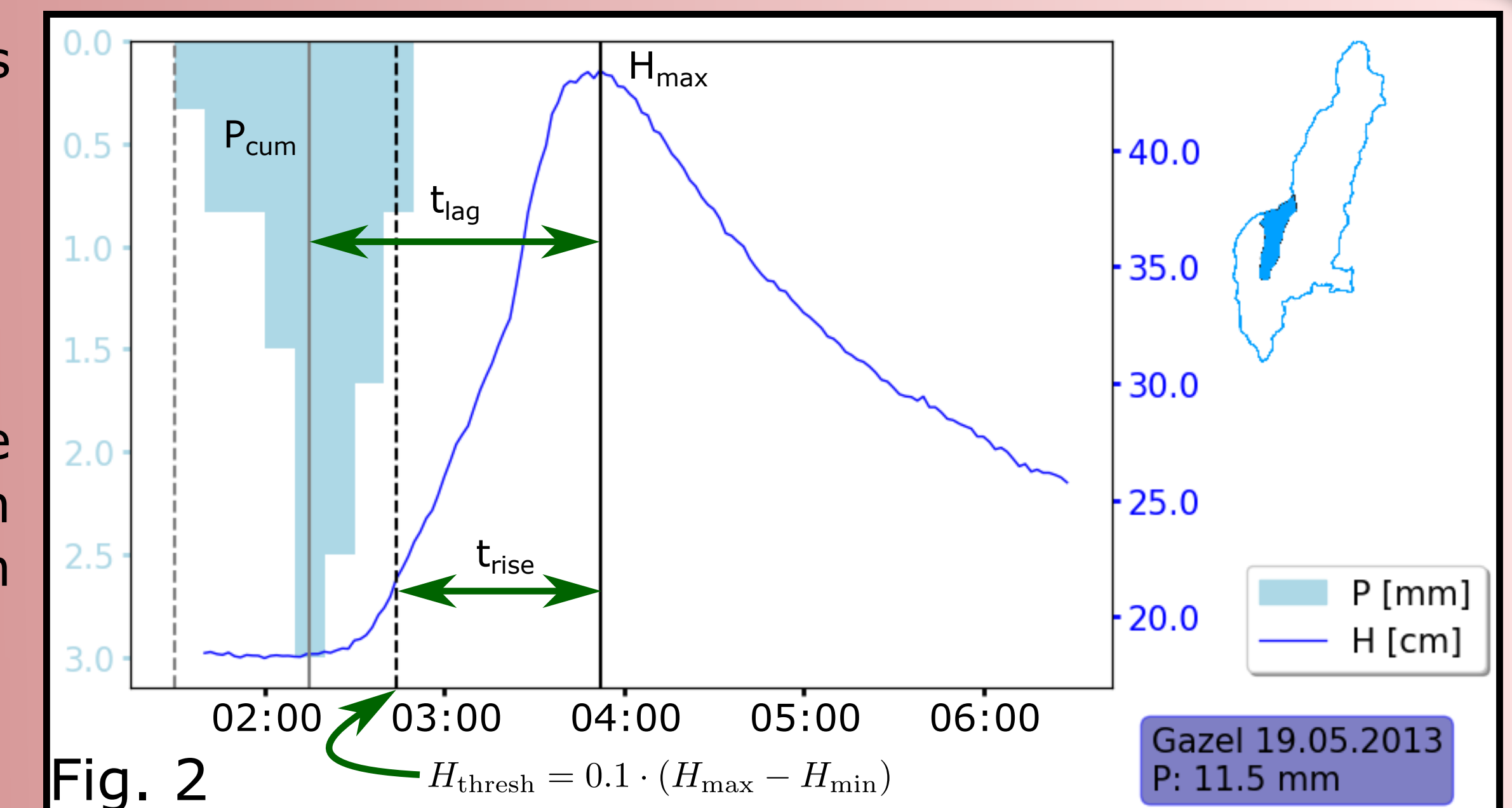
- Time series data (2012-2015; Nord et al., 2017):**
- Water level H & water temperature T_W (13/13)
 - Electric conductivity EC (6/13)
 - Discharge Q (5/13)
 - 2 operational rain gauges, 6 research rain gauges

- Event selection algorithm:**
- Rain intensity $[I]$
 - Cumulated $P [P_{cum}]$
 - Q recession
- 1383 events

Event analysis
Characterization of event dynamics using the indicators shown in fig. 2:

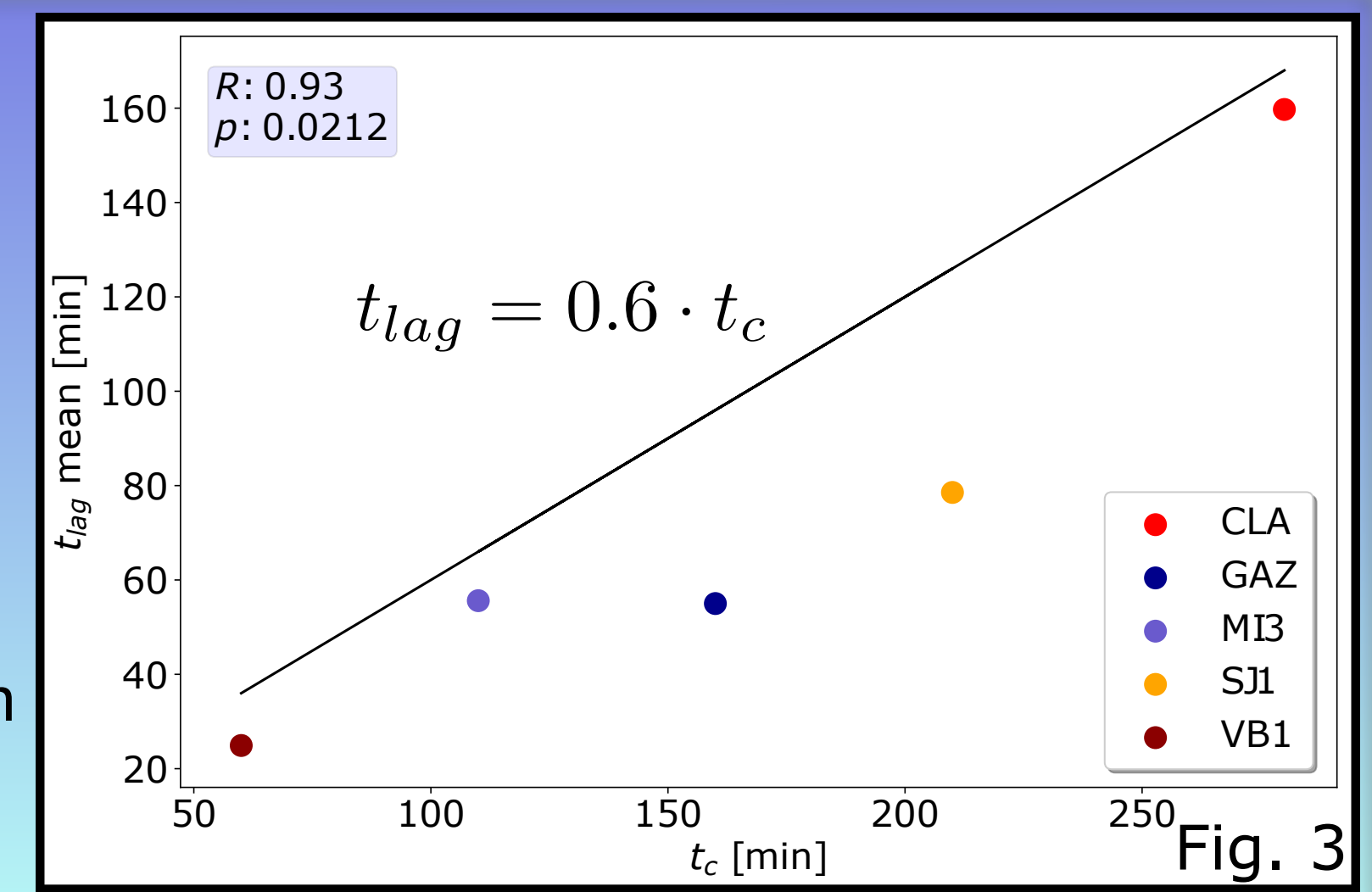
- Total event precipitation P_{cum}
- Time of rise t_{rise}
- Lag time t_{lag}
- Max. water level H_{max}

Characteristic times were normalized by a linear relation with catchment length to make them intercomparable.

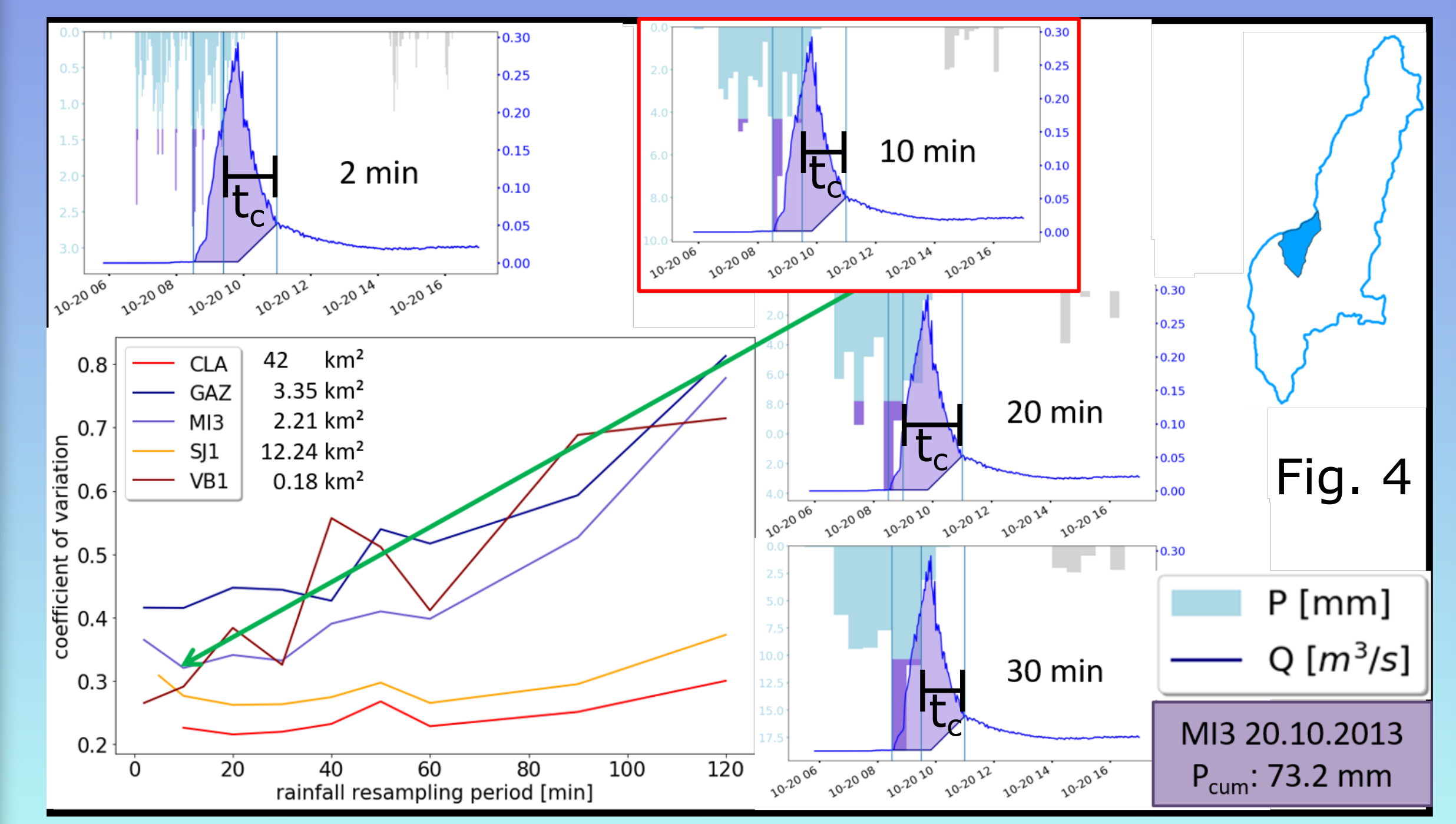


3.1 How to characterize and link the temporal and spatial dimensions of the hydrological response?

- Time of concentration (t_c):**
- Time runoff takes [hydraulically most distant point] → [outlet]
 - → catchment characteristic
 - Estimation needs discharge (Q)
 - Fig. 3: for impulsive events: $mean(t_{lag}) = 0.6 \cdot t_c$ (USDA-NRCS, 2010)
 - → impulsive event's mean t_{lag} can be used for catchment characterization



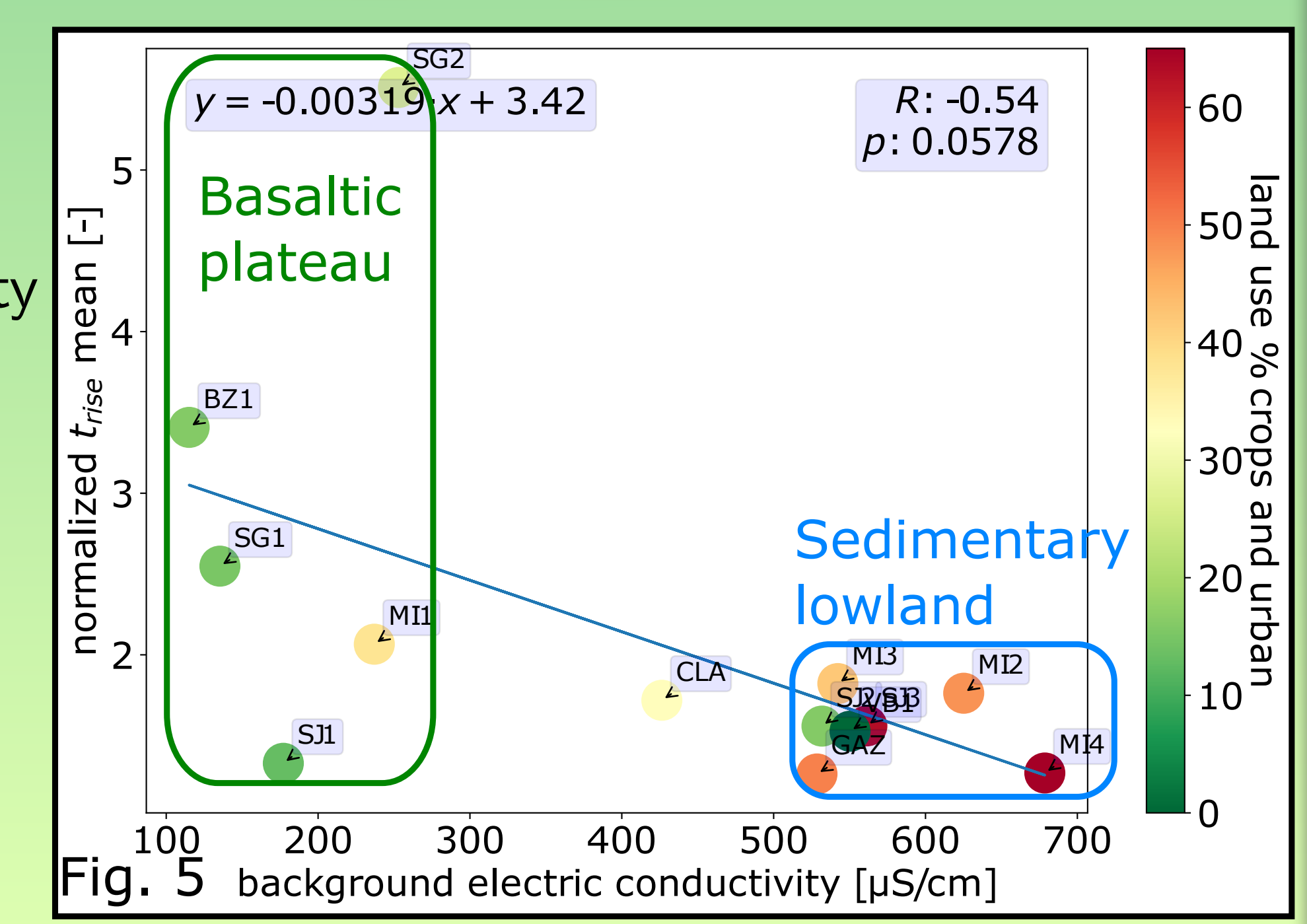
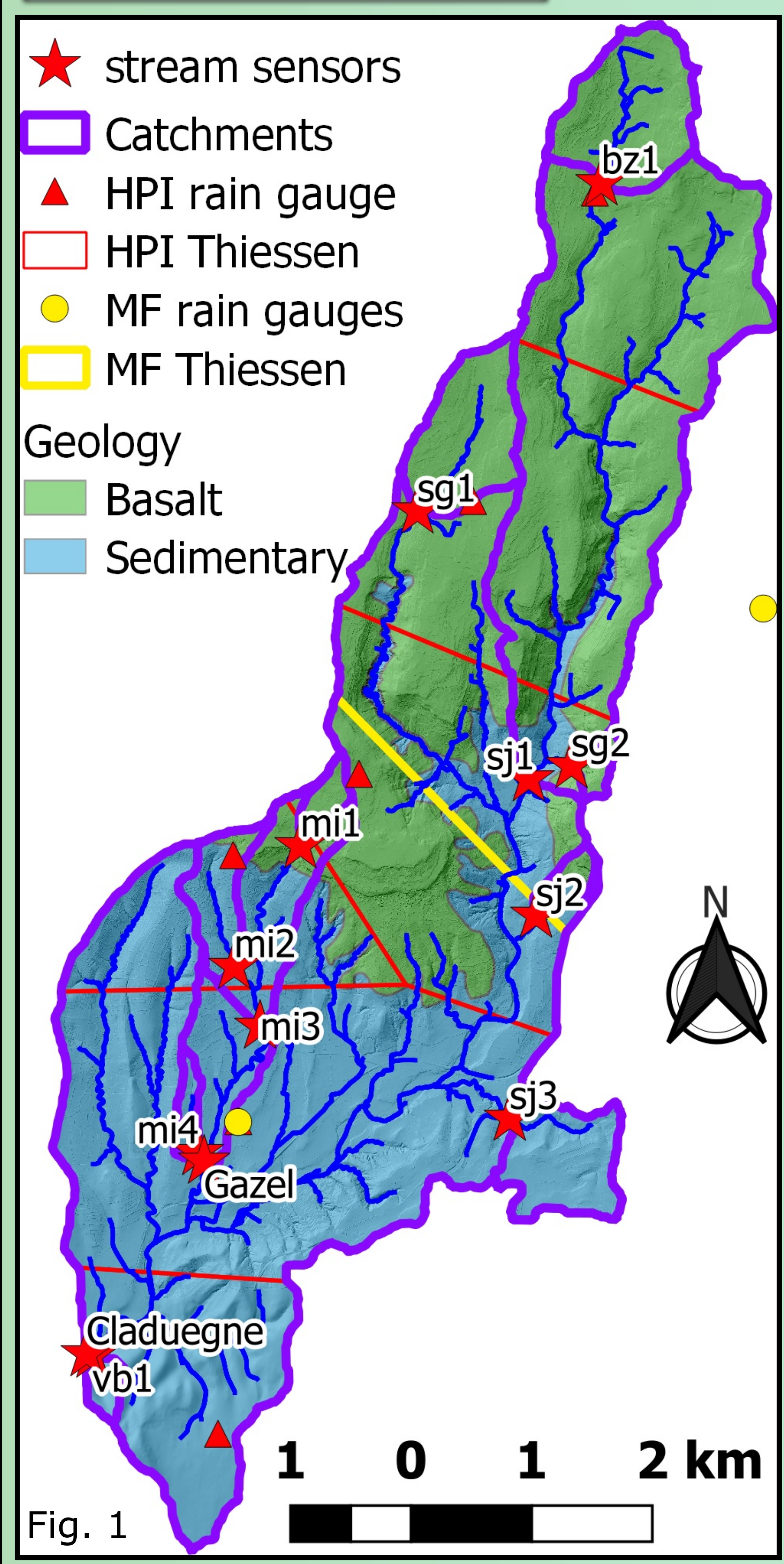
- Importance of the time step:**
- t_c (Φ -method) calculated for different rainfall aggregation time steps Δt
 - Inter-event coefficient of variation lowest for $\Delta t \approx t_c/10$



3.2 What are the main factors influencing the hydrological response?

- Conclusions:**
- Optimal temporal resolution $\approx t_c/10$
 - t_{lag} of impulsive events is a good t_c -proxy
 - t_{lag} normalized by catchment length to compare catchments
 - t_{react} shorter in the sedimentary part
 - Hydrological particularities of SJ1 & SG2
- Perspectives:**
- PhD on fate of pharmaceuticals in Claduègne
 - Geochemistry, isotopes & geophysics → flowpaths

- Main factors:**
- Geology: sedimentary lowland: shorter t_{react}
 - Shorter, more intense rainfall events
 - Erodible soils → steeper slopes & higher drainage density
 - Higher clay percentages
 - SJ1 fast → translatory flow
 - SG2 slow → volcanic scoria → high infiltrability
 - Slope, land use, ...
 - O_2 sat., season, initial humidity, ...



REFERENCES:
Nord, G. et al., 2017: A high space-time resolution dataset linking meteorological forcing and hydro-sedimentary response in a mesoscale Mediterranean catchment (Auzon) of the Ardèche region, France, Earth System Science Data, 9, 221-249, <https://doi.org/10.5194/essd-9-221-2017>.
USDA-NRCS 2010: Time of Concentration, in: National Engineering Handbook Part 630 Hydrology, chap. 15, pp. 1-15, United States Department of Agriculture - Natural Resources Conservation Service
Molinié, G., Ceresetti, D., Anquetin, S., Creutin, J. D., and Boudevillain, B. 2012: Rainfall regime of a mountainous mediterranean region: Statistical analysis at short time steps, Journal of Applied Meteorology and Climatology, 51, 429-448, <https://doi.org/10.1175/2011JAMC2691.1>.