



HAL
open science

Exploitation of SENTINEL-2 time series for monitoring ecological quality parameters of french lakes and reservoirs (TELQUEL project)

Thierry Tormos, Pierre-Alain Danis, Tristan Harmel, Malik Chami

► To cite this version:

Thierry Tormos, Pierre-Alain Danis, Tristan Harmel, Malik Chami. Exploitation of SENTINEL-2 time series for monitoring ecological quality parameters of french lakes and reservoirs (TELQUEL project). Living Planet Symposium, May 2016, Pragues, Czech Republic. hal-02991680

HAL Id: hal-02991680

<https://hal.inrae.fr/hal-02991680v1>

Submitted on 6 Nov 2020

HAL is a multi-disciplinary open access archive for the deposit and dissemination of scientific research documents, whether they are published or not. The documents may come from teaching and research institutions in France or abroad, or from public or private research centers.

L'archive ouverte pluridisciplinaire **HAL**, est destinée au dépôt et à la diffusion de documents scientifiques de niveau recherche, publiés ou non, émanant des établissements d'enseignement et de recherche français ou étrangers, des laboratoires publics ou privés.

TELQUEL project (2015 – 2017) : SENTINEL-2 time series for monitoring ecological quality parameters of French lakes and reservoirs

Presentation of objectives and first results



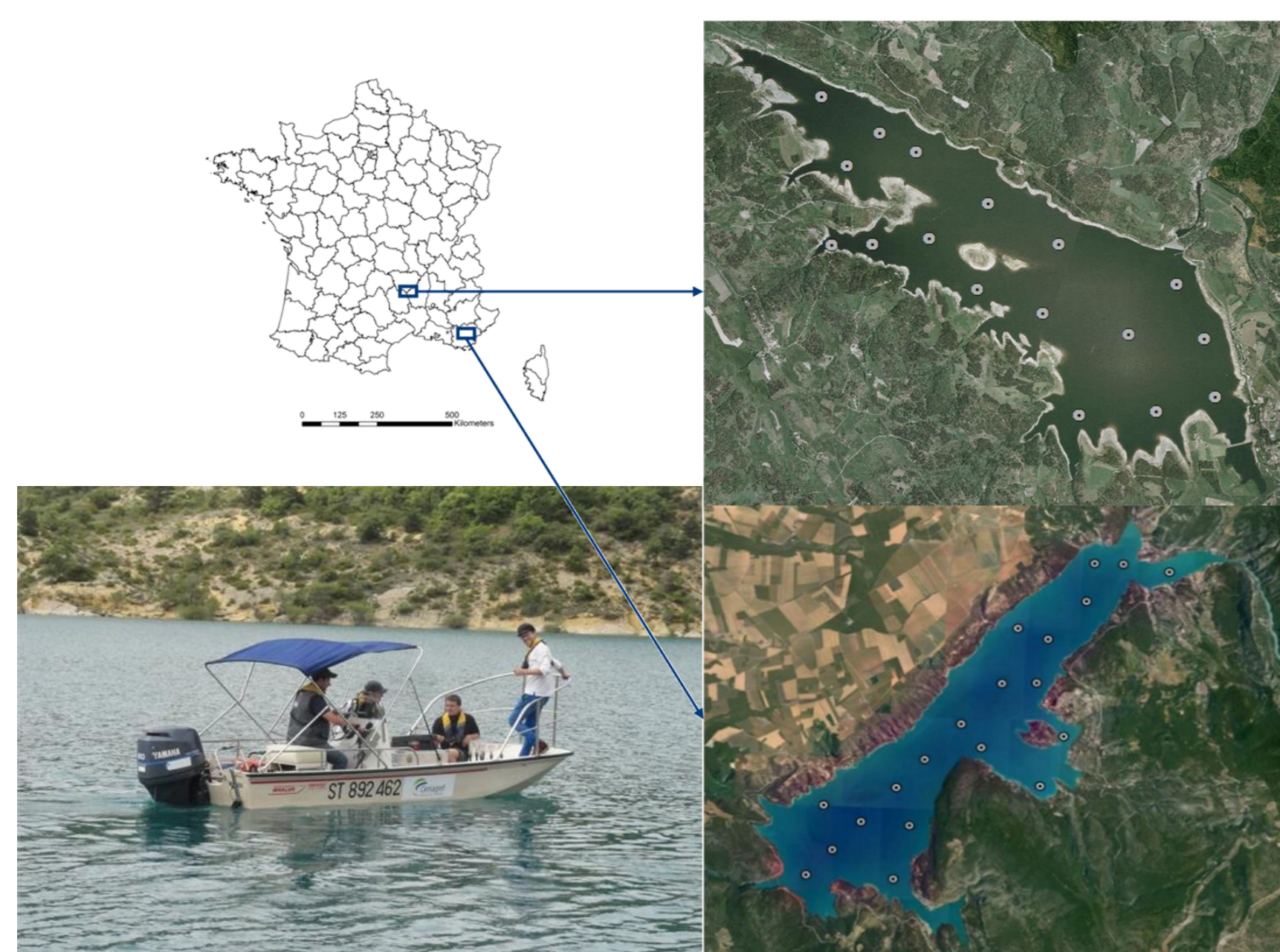
^{1,2}Thierry Tormos, ^{1,2}Pierre-Alain Danis, ^{3,4}Tristan Harmel, ⁴Chami Malik

OBJECTIVES

The main objective of the TELQUEL project is to provide quantitative observations to monitor the ecological state of the French lakes. In this direction, MSI/Sentinel-2 and OLI/Landsat 8 data are exploited to

- (i) identify/develop a specific atmospheric correction algorithm over lake areas;
- (ii) establish bio-optical relationships between the water-leaving radiance and the concentration of the biogeochemical parameters;
- (iii) provide bio-optical algorithms to retrieve water transparency and water constituent concentrations (Chl-a, CDOM and TSM).
- (iv) use the retrieved bio-optical properties and matter concentrations for enhancing the lake water quality evaluation and biogeochemical models.

STUDY SITES & FIELD DATA



Naussac (1050 ha)

Ste-Croix (2200 ha) (only for winter campaigns)

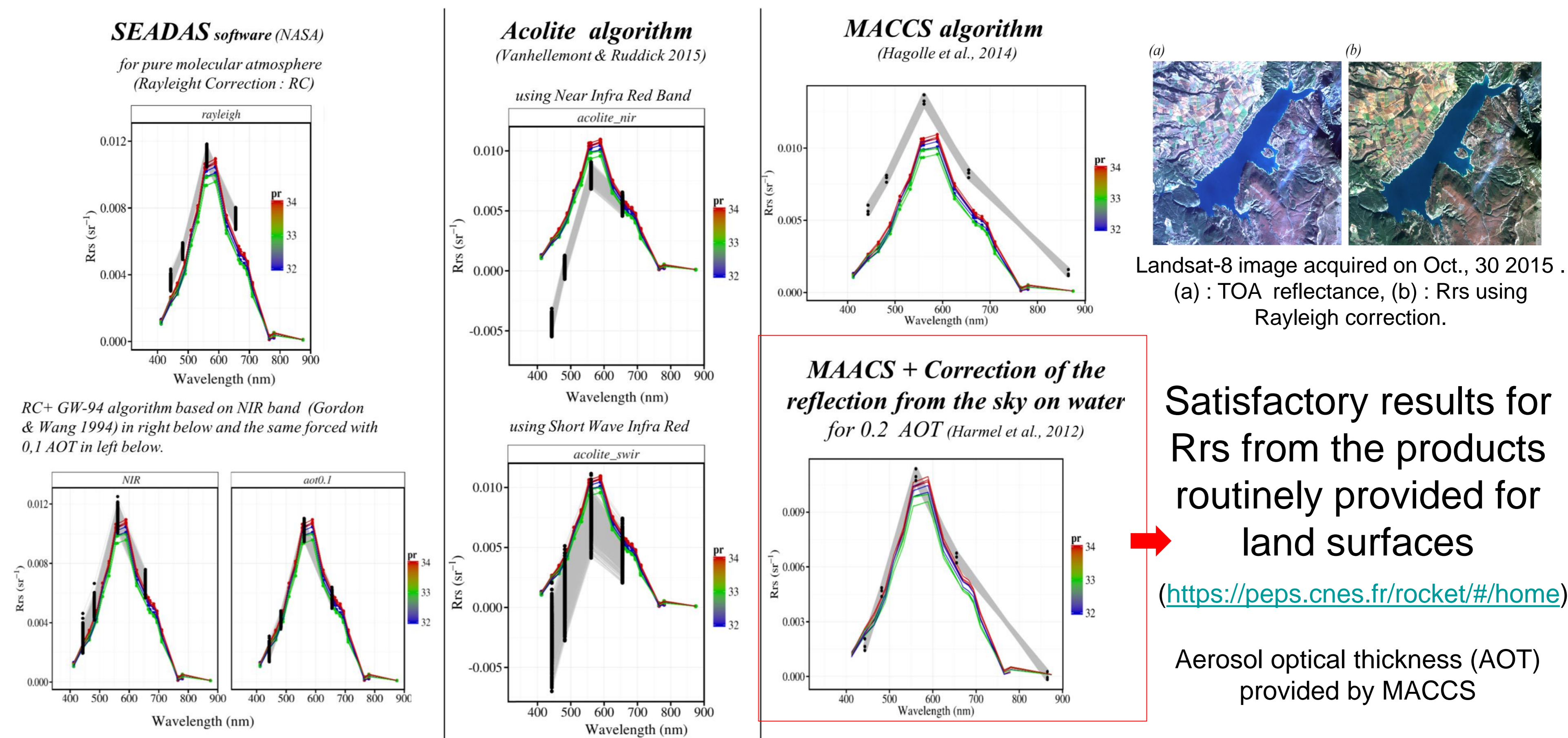
- 8 field campaigns have been planned for collecting apparent and inherent optical properties (AOP, IOP), transparency and biogeochemical concentrations (see table below for details).
- 1 campaign per season over 2 years.
- 4 campaigns have already been done.
- a comprehensive database has been generated for an easy access to the collected data.

Data Type	Measures	Materials
AOPs	L_u : upwelling radiance E_d : downwelling irradiance E_0 : solar irradiance	C-OPS (Wetlabs Ins.)
IOPs	c : attenuation coefficient a : absorption coefficient $acdom$: cdom absorption coefficient bbp : back-scattering coefficient $aphyto$: phytoplankton absorption coefficient	AC-S & ECO BB3 (Wetlabs Ins.) Spectrometer with integrating sphere (in the laboratory)
Biochemical concentrations	TSS : Total Suspended Solids SOM : Suspended Organic Matter Chl-A : Chlorophyll-a concentrations	Filtration rampers Concentrations measurements in the laboratory.

FIRST RESULTS

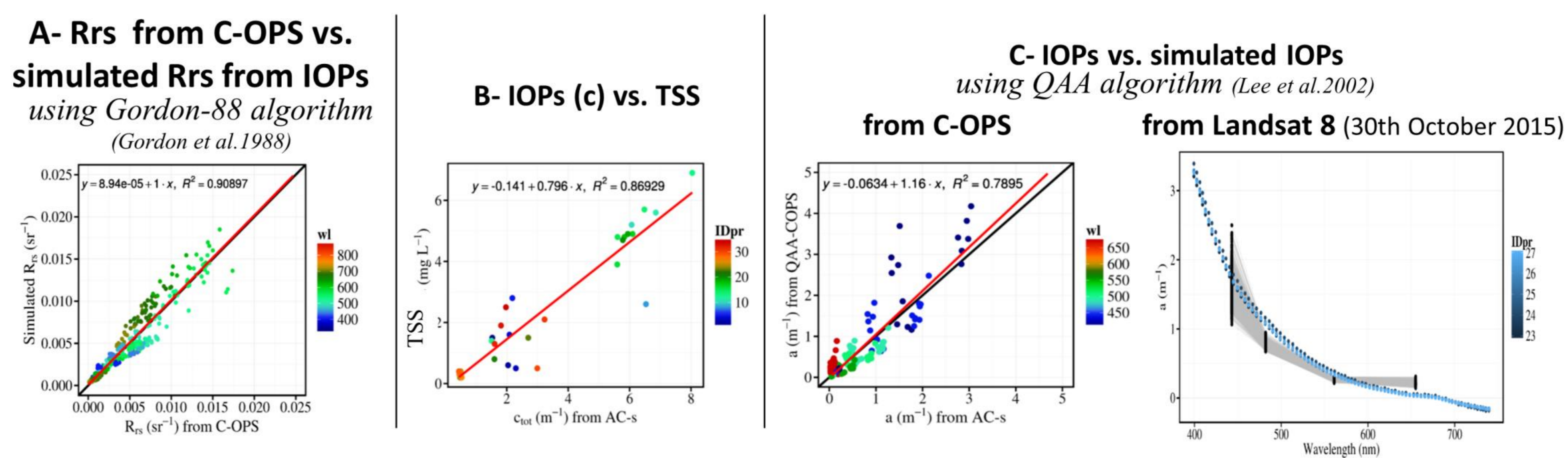
Atmospheric correction algorithm

Remote sensing reflectance (Rrs) of Landsat-8 image recorded on October, 30 2015 over lake Ste-Croix retrieved from different atmospheric correction algorithms (black points) versus Rrs derived from C-OPS in situ data (in color) at different stations.



Bio-optical relationships

Several bio-optical relationships were explored using traditional ocean optics algorithms. **Promising correlations are observed** between (i) Rrs derived from C-OPS and simulated from IOPs (see A); (ii) IOPs and total suspended matter (TSS) concentrations (see B); (iii) measured IOPs and IOPs retrieved from C-OPS and Landsat-8 data (see C).



IN THE FUTURE

- 1- Exploitation of MACCS algorithm coupled with corrections for both sky (already developed) and sun (ongoing) reflections on water surface.
- 2- Building specific bio-optical algorithms for OLI and MSI sensors based on Lee et al. 2002 algorithm calibrated from our field data.
- 3- Testing the biogeochemical products retrieved from Landsat 8 and Sentinel-2 for evaluation and modeling of lake ecological state.

References:

Gordon, H. R., Brown, J. W., Evans, R. H., Brown, O. B., Smith, Baker et Clark, D. K. (1988) A semi-analytic radiance model of ocean color. Journal of Geophysical Research, vol. 93, n°D9, p. 10909-10924

Gordon, H. R. et Wang, M. (1994) Retrieval of water leaving radiance and aerosol optical thickness over the oceans with seaWiFS: a preliminary algorithm. Applied Optics, vol. 33, n°3, p. 443-458.

Hagolle, O., Huc, M., Pascual, D. et Dedieu, G. (2015) A Multi-Temporal and Multi-Spectral Method to Estimate Aerosol Optical Thickness over Land, for the Atmospheric Correction of FormoSat-2, LandSat, VENS and Sentinel-2 Images. Remote Sensing, vol. 7, n°3, p. 2668-2691.

Harmel, T., Gilerson, A., Tonizzo, A., Chowdhary, J., Weidemann, A., Arnone, R. et Ahmed, S. (2012) Polarization impacts on the water-leaving radiance retrieval from above-water radiometric measurements. Applied Optics, vol. 51, n°35, p. 8324-8340.

Lee, Z. P., Carder, K. L. et Arnone, R. A. (2002) Deriving inherent optical properties from water color: a multiband quasi-analytical algorithm for optically deep waters. Applied Optics, vol. 41, n°27, p. 5755-5772

Vanhellemont, Q. et Ruddick, K. (2015) Advantages of high quality SWIR bands for ocean colour processing: Examples from Landsat-8. Remote sensing of environment, vol. 161, p. 89-106.

¹ONEMA, Pôle hydro-écologie des plans d'eau, Aix-en-Provence, France
² IRSTEA, UR RECOVER, Aix-en-Provence, France

³IRSTEA, UR MALY, Lyon, France
⁴ UMPC, UMR CNRS 7093, Villefranche-sur-Mer, France

Contacts :

Thierry Tormos; thierry.tormos@irstea.fr
Pierre-Alain Danis; pierre-alain.danis@onema.fr
Tristan Harmel; tristan.harmel@irstea.fr
Malik Chami; chami@obs-vlfr.fr

Acknowledgements:

We would like to thank the TOSCA CNES program and the French National Agency for water and aquatic environment (ONEMA) for funding TELQUEL Project.