



HAL
open science

A spatially-explicit database of tree-related microhabitats in Europe and beyond

Sergey Zudin, Wilfried Heintz, Daniel Kraus, Frank Krumm, Laurent Larrieu, Andreas Schuck

► To cite this version:

Sergey Zudin, Wilfried Heintz, Daniel Kraus, Frank Krumm, Laurent Larrieu, et al.. A spatially-explicit database of tree-related microhabitats in Europe and beyond. *Biodiversity Data Journal*, 2022, 10, 10.3897/bdj.10.e91385 . hal-03906647

HAL Id: hal-03906647

<https://hal.inrae.fr/hal-03906647>

Submitted on 19 Dec 2022

HAL is a multi-disciplinary open access archive for the deposit and dissemination of scientific research documents, whether they are published or not. The documents may come from teaching and research institutions in France or abroad, or from public or private research centers.

L'archive ouverte pluridisciplinaire **HAL**, est destinée au dépôt et à la diffusion de documents scientifiques de niveau recherche, publiés ou non, émanant des établissements d'enseignement et de recherche français ou étrangers, des laboratoires publics ou privés.



Distributed under a Creative Commons Attribution| 4.0 International License



A spatially-explicit database of tree-related microhabitats in Europe and beyond

Sergey Zudin[‡], Wilfried Heintz^{§,||}, Daniel Kraus[¶], Frank Krumm[#], Laurent Larrieu^{□,«}, Andreas Schuck[‡]

[‡] European Forest Institute, Joensuu, Finland

[§] INRAE, UMR Dynafor, Castanet-Tolosan, France

| INP Toulouse, ENSAT, El Purpan, Toulouse, France

[¶] Bavarian State Forest, Neureichenau, Germany

[#] Swiss Federal Institute for Forest, Snow and Landscape Research, Brimensdorf, Switzerland

[□] Université de Toulouse, INRAE, UMR Dynafor, Castanet-Tolosan, France

[«] 5CNPF-CRPF Occitanie, Toulouse, France

Corresponding author: Sergey Zudin (sergey.zudin@efi.int), Daniel Kraus (daniel.kraus@baysf.de), Andreas Schuck (andreas.schuck@efi.int)

Academic editor: Quentin Groom

Received: 08 Aug 2022 | Accepted: 15 Sep 2022 | Published: 12 Oct 2022

Citation: Zudin S, Heintz W, Kraus D, Krumm F, Larrieu L, Schuck A (2022) A spatially-explicit database of tree-related microhabitats in Europe and beyond. Biodiversity Data Journal 10: e91385.

<https://doi.org/10.3897/BDJ.10.e91385>

Abstract

Background

Tree to tree interactions are important structuring mechanisms for forest community dynamics. Forest management takes advantage of competition effects on tree growth by removing or retaining trees to achieve management goals. Both competition and silviculture have, thus, a strong effect on density and distribution of tree related microhabitats which are key features for forest taxa at the stand scale. In particular, spatially-explicit data to understand patterns and mechanisms of tree-related microhabitats formation in forest stands are rare. To train and eventually improve decision-making capacities related to the integration of biodiversity aspects into forest management plot of one hectare, so called marteloscopes were established in the frame of the '[European Integrate Network](#)'. In each plot, a set of data is collected at the individual tree level and stored in a database, the 'I+ repository'. The 'I+ repository' is a centralised online database which serves for maintaining the data of all marteloscope plots. A subset of this repository

was made publicly available via the Global Biodiversity Information Facility, based on a data-sharing policy. Data included are tree location in plot, tree species, forest mensuration data (diameter at breast height [cm], tree height [m]), tree status (living or standing dead) and tree-related microhabitats. Further, a visual assessment of timber quality classes is performed in order to provide an estimate of the economic value (market price) for each tree. This information is not part of the GBIF dataset.

New information

Currently 42,078 individual tree observations from 111 plots are made available via the Global Biodiversity Information Facility ([GBIF](#)). As the network of plots continues to expand, so does the database of tree-related microhabitats. Therefore, the database will undergo a regular update. The current version has a temporal coverage from March 2014 to December 2020. The innovation of this unique dataset is that it is based on a commonly agreed catalogue of tree microhabitats as a field reference list when assessing assessment protocol. The reference list is available in 17 languages and, thus, helps to guarantee compatibility of tree-related microhabitat assessments across countries and plots.

Keywords

TreMs, tree species, Europe, spatially explicit, biodiversity

Introduction

Tree-related microhabitats (hereafter called TreMs) are ecological objects defined as "distinct, well-delineated structures occurring on living or standing dead trees, that constitute particular and essential substrates or life site for species or species communities during at least a part of their life cycle to develop, feed, shelter or breed" (Larrieu et al. 2018). These authors narrowed the TreM definition to focus on morphological singularities located above-ground, excluding singularities borne in lying deadwood items, as well as generic tree species-specific characteristics.

TreMs as pivotal ephemeral resource patches for a wide range of taxa

TreMs can be considered as "ephemeral resource patches", i.e. spatially and temporally delimited patches of high quality resource (Finn 2001). They are usually small in size and also limited in their extent by the dimensions of the bearing-tree. Even though certain TreMs are relatively long-lasting (e.g. large rot-holes) and can last decades, TreMs are temporary structures: a TreM can either disappear if the bearing-tree is removed, it evolves to another type given there are different development conditions or if the tree dies. A TreM can also be periodically unavailable, such as water-filled holes which are used by associated species only when filled with water. TreMs provide a wide range of specific

conditions including variations in microclimates and substrates. Furthermore, certain TreMs can supply different conditions depending on the period of the year. TreMs serve many purposes: they can be shelter, foraging or reproduction sites and, for some species, provide all vital functions for their full life cycle. Base rot-holes on an oak, for example, can supply a habitat for the full life cycle of beetles (Gouix 2011) and be used as a simple temporary shelter by rodents (Le Louarn and Quéré 2003). Therefore, there exists a dependence gradient of species to TreMs. TreMs are used by a large variety of taxa, from animals to vascular plants, bryophytes, fungi and lichens (Larrieu et al. 2018).

TreMs participate in a complex habitat functional network

Many species called "multi-habitat species" (Van Halder et al. 2008) require different resources to meet all of their vital needs. These so-called "complementation resources" (Tilman 1982) affect both the size of the population and its persistence (Dunning et al. 1992), as well as the spatial distribution of individuals at a stage of development, conditioned to the requirements of individuals at another stage (Ockinger 2008). Two modalities of such resources often concern TreMs. Firstly, the availability of two eco-phases for a particular species for example, flowers for adults and mould inside rot-holes for larvae of hoverflies (Speight et al. 2020). Secondly, they can be a resource required by the same eco-phase, for example, water bodies for cavity-dwelling bats that need to drink before hunting (Arthur and Lemaire 2009). Additionally, species may use several TreMs of the same type or which provide the same function, available in its range of action. Such "supplementation resources" (Tilman 1982) will improve the availability of required habitats and, thus, contribute to maintaining, or even increasing, population densities of particular species (Dunning et al. 1992). Spatial distribution of these complementation and supplementation resources is essential for species which depend on them. In order to provide full potential, resources need to be connected, i.e. closer than the dispersal or prospecting range of the individuals and separated from the primary resource by a permeable matrix (Dunning et al. 1992). This is important as many TreM-dwelling species have rather low dispersion capacities (Ranius and Hedin 2001). TreMs also play a pivotal role in increasing the ecological complexity of a forest habitat. Ecological complexity favours high specific richness (Rosenzweig 1995), which is essential for the stability of ecosystem services in changing environments (Loreau et al. 2001), especially as species may respond differently to environmental variations (Yachi and Loreau 1999). A large structural heterogeneity of forest stands will also increase the number of functional groups (Huston 1994).

TreMs are keystone structures for forest ecosystems

TreMs provide multiple ecological habitat functions for a large number of species that are associated with them. Therefore, they play a pivotal role in conserving species diversity in forest ecosystems. Facilitating functional redundancy (Huston 1994), a high level of biodiversity likely contributes to increasing productivity, resistance and long-term resilience of forest ecosystems (Thompson et al. 2009). Providing resources, shelter or goods and services crucial for particular species groups throughout a distinct spatial structure, TreMs

can be considered as “keystone structures” (Tews et al. 2004) for forest ecosystems (Fig. 1).

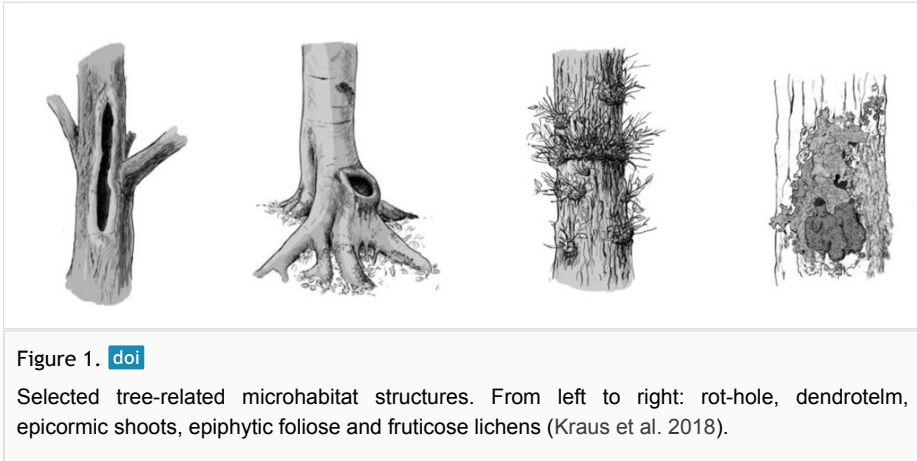


Figure 1. [doi](#)

Selected tree-related microhabitat structures. From left to right: rot-hole, dendrotelm, epicormic shoots, epiphytic foliose and fruticose lichens (Kraus et al. 2018).

TreMs are biodiversity indicators for conservation issues

Several authors suggested using TreMs as biodiversity indicators in forest ecosystems and as tools to promote biodiversity within managed forests (Winter and Möller 2008, Bütler et al. 2013, Regnery et al. 2013, Larrieu et al. 2018, Paillet et al. 2018) although further research is required to better quantify relationships between TreMs and taxa at the stand scale (Asbeck et al. 2021).

Why is a database on TreMs crucial for research?

Borne by only a fraction of trees within forest stands, most of TreMs are, therefore, rare events. Still, actual TreM occurrence can differ, for example, due to stand development or age, thus being more common in unmanaged old-growth forests with high structural complexity as compared to young managed forest stands. In order to perform statistically sound analyses, the need for a large and standardised dataset is evident. Therefore, large standardised datasets are needed for performing statistically-sound analyses. Having available extensive number of trees individually observed not only across a wide range of forest types and biogeographical regions, but also a variety of management intensities (from old-growth forests to recently-harvested stands), makes this database a significant contribution to this field of research. As all trees are georeferenced, also the spatial distribution of TreMs can be investigated, providing new insights for understanding relationships between TreMs and TreM-dwelling taxa. This database has been used, for example, to investigate the co-occurrence patterns of TreMs (Larrieu et al. 2021) and modelling the rate of TreM formation on living trees (Courbaud et al. 2021).

Geographic coverage

Description: The network of marteloscope plots subject to this database is almost exclusively located in Europe. It is, however, open to include plots from institutions around the world recording data based on the collection protocol for tree-related microhabitats. So far, plots are included from the following European countries: Belgium, Bosnia and Herzegovina, Czech Republic, Denmark, France, Germany, Hungary, Ireland, Italy, Luxembourg, Poland, Serbia, Slovakia, Slovenia, Spain, Sweden and Switzerland. A few datasets are also from other world regions, namely Chile and Iran.

Coordinates: -41.64 and 69.3 Latitude; -73.92 and 57.31 Longitude.

Taxonomic coverage

Description: Included in the spatially-explicit database of tree-related microhabitats are 89 species (Table 1). The number of observations by species varies from 1 (*Cornus*, *Juglans*, *Ostrya*, *Pawlonia*) to 14791 (*Fagus* spp.).

Table 1.

Listing of all tree species occurring in the spatially-explicit database of tree-related microhabitats.

Rank	Scientific name	Rank	Scientific name
species	<i>Abies alba</i>	species	<i>Parrotia persica</i>
species	<i>Abies grandis</i>	species	<i>Paulownia tomentosa</i>
species	<i>Acer campestre</i>	species	<i>Persea lingue</i>
species	<i>Acer cappadocicum</i>	species	<i>Picea abies</i>
species	<i>Acer lobelii</i>	species	<i>Picea sitchensis</i>
species	<i>Acer opalus</i>	species	<i>Pinus cembra</i>
species	<i>Acer platanoides</i>	species	<i>Pinus mugo</i>
species	<i>Acer pseudoplatanus</i>	species	<i>Pinus nigra</i>
species	<i>Acer tataricum</i>	species	<i>Pinus pinaster</i>
species	<i>Acer velutinum</i>	species	<i>Pinus strobus</i>
species	<i>Aesculus hippocastanum</i>	species	<i>Pinus sylvatica</i>
species	<i>Aextoxicon punctatum</i>	species	<i>Podocarpus nubigena</i>
species	<i>Alnus glutinosa</i>	species	<i>Populus tremula</i>
species	<i>Alnus incana</i>	species	<i>Prunus avium</i>
species	<i>Alnus subcordata</i>	species	<i>Prunus padus</i>
species	<i>Amomyrtus luma</i>	species	<i>Prunus serotina</i>
species	<i>Araucaria araucana</i>	species	<i>Prunus spinosa</i>

Rank	Scientific name	Rank	Scientific name
species	<i>Betula pendula</i>	species	<i>Pseudotsuga menziesii</i>
species	<i>Betula pubescens</i>	species	<i>Quercus cerris</i>
species	<i>Caldecluvia paniculata</i>	species	<i>Quercus faginea</i>
species	<i>Carpinus betulus</i>	species	<i>Quercus frainetto</i>
species	<i>Castanea sativa</i>	species	<i>Quercus ilex</i>
species	<i>Cornus mas</i>	species	<i>Quercus petraea</i>
species	<i>Corylus avellana</i>	species	<i>Quercus pubescens</i>
species	<i>Corylus maxima</i>	species	<i>Quercus robur</i>
species	<i>Crateagus monogyna</i>	species	<i>Quercus rubra</i>
species	<i>Diospyros lotus</i>	species	<i>Robinia pseudoacacia</i>
species	<i>Eucryphia cordifolia</i>	species	<i>Salix caprea</i>
species	<i>Fagus orientalis</i>	species	<i>Sambucus nigra</i>
species	<i>Fagus sylvatica</i>	species	<i>Sorbus aria</i>
species	<i>Frangula alnus</i>	species	<i>Sorbus aucuparia</i>
species	<i>Fraxinus excelsior</i>	species	<i>Sorbus domestica</i>
species	<i>Fraxinus ornus</i>	species	<i>Sorbus torminalis</i>
species	<i>Gevuina avellana</i>	species	<i>Taxus baccata</i>
species	<i>Ilex aquifolium</i>	species	<i>Tilia begonifolia</i>
species	<i>Juglans regia</i>	species	<i>Tilia cordata</i>
species	<i>Juniperus oxycedrus</i>	species	<i>Tilia platyphylla</i>
species	<i>Larix decidua</i>	species	<i>Tilia tomentosa</i>
species	<i>Larix kaempferi</i>	species	<i>Tsuga heterophylla</i>
species	<i>Laurelia sempervirens</i>	species	<i>Ulmus canescens</i>
species	<i>Laureliopsis philippiana</i>	species	<i>Ulmus glabra</i>
species	<i>Malus sylvestris</i>	species	<i>Ulmus laevis</i>
species	<i>Nothofagus alpina</i>	species	<i>Ulmus minor</i>
species	<i>Nothofagus dombeyi</i>	species	<i>Weinmannia trichosperma</i>
species	<i>Ostrya carpinifolia</i>		

Usage licence

Usage licence: Other

IP rights notes: Creative Commons Attribution (CC-BY)

Data resources

Data package title: Spatially-explicit database of tree-related microhabitats (TreMs)

Resource link: <https://www.gbif.org/dataset/2e102194-f384-4712-89a4-5db7a3fc409a>

Number of data sets: 1

Data set name: Spatially-explicit database of tree-related microhabitats (TreMs)

Download URL: http://dynids.toulouse.inra.fr:8180/ipt/archive.do?r=trems_integrate

Data format: Darwin Core Archive (DwC-A)

Description: The 'Spatially-explicit database of tree-related microhabitats (TreMs)' is derived from the 'I+ repository'. It includes all trees above the defined minimum diameter of 7.5 cm at breast height (1.30 m), both exhibiting or lacking TreMs. The dataset structure is based on Darwin Core Standard (maintained by TDWG), which provides a stable standard reference for sharing information on biological diversity. There are two files in DWCA: occurrence.txt (trees data) and measurementorfact.txt (trems data). Both tab delimited. Total number of columns equal 30.

Column label	Column description
ID	GBIF tree ID.
language	Dataset language ('en').
accessRights	Access rights ('open access').
datasetID	Dataset ID (doi): https://doi.org/10.15468/ocof3v
datasetName	Dataset name ('trems dataset').
basisOfRecord	Type of recording (' HumanObservation').
occurrenceID	I+ tree ID (treeId_Iplus_2AlfaCountryCode-PlotName).
eventDate	Year of observation.
habitat	Type of forest community. Example : 'Beech-oak'.
country	Country name.
verbatimElevation	Elevation.
verbatimCoordinates	tree coordinates in plot.
verbatimCoordinateSystem	Marteloscope's coordinate system ('decimal degrees').
decimalLatitude	Marteloscope's latitude.
decimalLongitude	Marteloscope's longitude.
geodeticDatum	DATUM (WGS84).
coordinateUncertaintyInMetres	Coordinates uncertainty in metres.

identificationID	Unique record id.
identificationRemarks	Identification remark: 'uncertain' if scientific name equal 'PLANTAE' (tree species unknown).
scientificName	Tree species. Tree species are provided by their scientific name. Note that dead standing trees are also recorded with tree species designation.
genus	Genus.
specificEpithet	Species part of scientific name.
taxonRank	Lowest determined taxon rank (species/genus/kingdom).
id (measurementorfact.txt)	Occurrence id - equal to OccurrenceID (treeld_lplus_2AlfaCountryCode-PlotName).
measurementType	Trems code : based on the 'Catalogue of Tree Microhabitats - Field Reference List' (Kraus et al. 2016). The catalogue comprises 64 saproxylic (encompassing decaying wood) and epixylic (without decaying wood) microhabitat types, such as cavities, large dead branches, cracks and loose bark, epiphytes, sap runs or trunk rot characteristics. The TreM types are specified by unique alphanumeric codes, for example, CV22 being 'trunk and mould cavities $\varnothing \geq 30$ cm (ground contact)'; in case of other tree variables, these can be tree height, tree diameter.
measurementValue	Abundance, or physical value for tree height or diameter.
measurementAccuracy	Accuracy (for tree height and tree diameter only).
measurementUnit	Units of measurement: abundance in case of TreMs or physical unit (cm, m) for DBH and height.
measurementMethod	Measurement method reference: for TreMs reference to Catalogue, obtained height and diameter - instruments used.
measurementRemarks	For TreMs - Catalogue code, for others - name of measured variable.

Additional information

The 'spatially-explicit database of tree-related microhabitats (TreMs)' comprises data of 111 plots distributed across in 19 countries and total number 42,078 trees (Fig. 2) (Kraus et al. 2021). The individual plots are mainly located in public and community forests, but have been established also in church forests and privately-owned forests. They were selected by the forest owners, based on representing a particular forest management type. The number of plots differs widely between countries (Table 2). Each individual plot is described in more detail in an information sheet which can be accessed at: <http://iplus.efi.int/>. The plots in Bosnia-Herzegovina (1), Chile (3) and Iran (3) were set up to monitor TreMs occurrences only and have no further site description. Data collection in all plots followed the agreed assessment protocol for TreMs as published in (Kraus et al. 2016). TreMs surveys were conducted from the ground using binoculars, assuring good light conditions. TreMs recording in broadleaved forest stands were implemented without foliage during the

winter months. Fig. 3 provides insight into the share of the most commonly recorded trees species by genus in the TreMs database. Most common are *Fagus sylvatica* (37.3%), *Pinus sylvestris* (10.9%), *Picea abies* (8.7%), *Carpinus betulus* (7.5%) and *Quercus petraea* (6.3%). When looking at trees bearing at least one TreM, we find 16,233 entities. As an individual tree may host more than one TreM, the total number of recorded TreMs amounts to 34,228. Fig. 4 gives an overview on the total number of recorded trees by countries as compared to those bearing TreMs, while Fig. 5 shows the ratio of trees by country bearing at minimum one TreM. The number of TreMs recorded on a plot may vary considerably due to, for example, the given tree species composition, stand structure, stand age or management regimes (including long-time unmanaged forests). Thus, there are variations from 0.1 to nearly 0.7, while the overall average across all countries and plots is about 0.4. Fig. 6 presents the distribution of TreMs by main categories. Each of the main categories is further divided into subcategories as described in (Kraus et al. 2016). The average number of TreMs by individual host tree varies from nearly 1.3 in the Spanish to nearly 3.4 in Chilean plots (Fig. 7). For all plots in the database, two TreMs are found on average for each TreM-bearing tree.

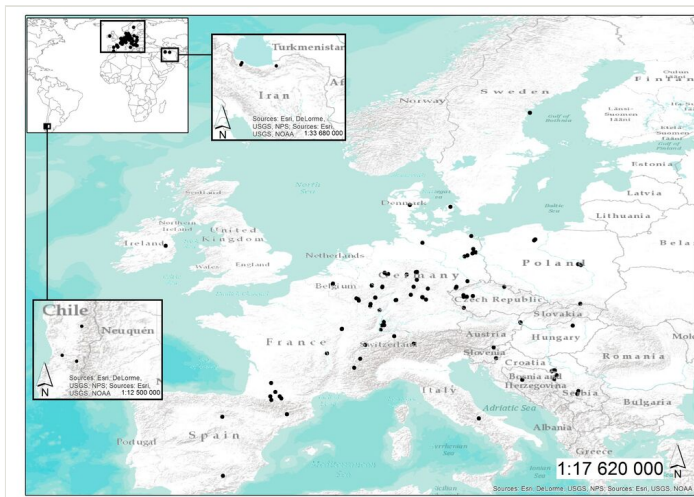


Figure 2. [doi](#)

Geographic distribution of plots available in the 'Spatially-explicit database of tree-related microhabitats (TreMs)'.

Table 2.

Distribution of plots by countries.

Country	Number of plots	Country	Number of plots
Belgium	2	Italy	1
Bosnia and Herzegovina	1	Luxembourg	3
Chile	3	Poland	5

Country	Number of plots	Country	Number of plots
Czech Republic	6	Serbia	14
Denmark	2	Slovakia	2
France	12	Slovenia	2
Germany	46	Spain	3
Hungary	1	Sweden	1
Iran	3	Switzerland	3
Ireland	1		

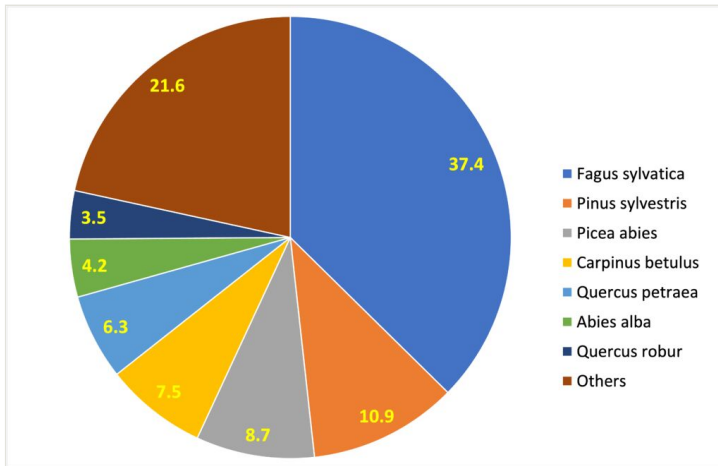


Figure 3. [doi](#)
Share of main tree species in the TreMs database.

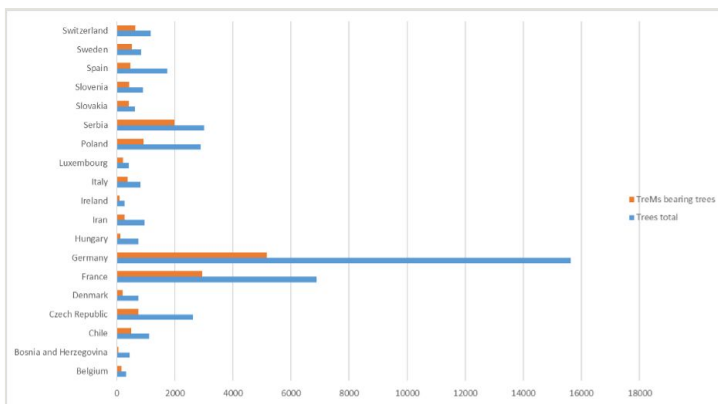


Figure 4. [doi](#)
Total number or recorded trees as compared to those bearing tree-related microhabitats by country.

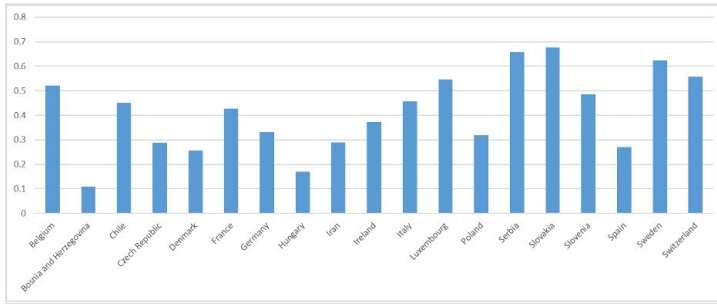


Figure 5. [doi](#)

Ratio between all recorded trees and trees bearing at minimum one tree-related microhabitat by country.

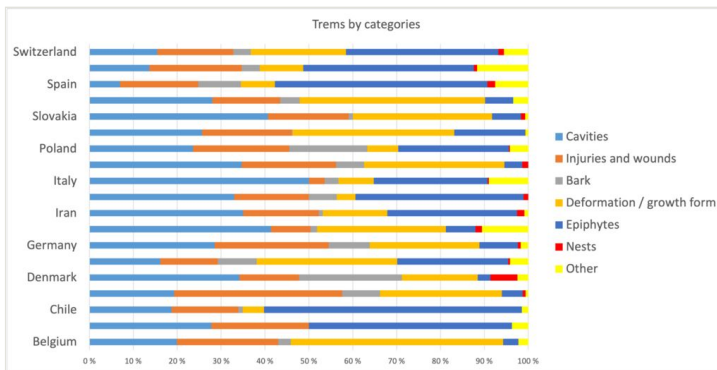


Figure 6. [doi](#)

Distribution of tree-related microhabitats by main categories and countries.

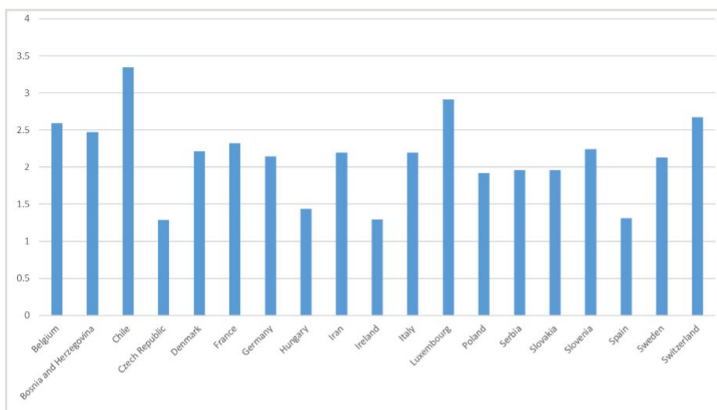


Figure 7. [doi](#)

Average number of tree-related microhabitats by individual bearing tree and country.

Acknowledgements

This work was kindly supported by the German Federal Ministry for Food and Agriculture – BMEL through the projects ‘Establishing a European network of demonstration sites for the integration of biodiversity conservation into forest management – Integrate+’ (2013 – 2016; Forst 2013-4), ‘Integrated Forest Management Learning Architecture – Informar’ (2017 – 2020; Forst 2017-1) and continues to be through the ongoing project ‘Managing forests for resilience and biodiversity – bridging policy, practice, science and education – “FoReSite’ (2020-2022; Forst 2020-1). Since 2017, the expansion of the marteloscope plot network has taken place mainly under the auspices of the ‘[European Integrate Network](#)’. Our sincere thanks goes out especially to all authors listed under the ‘Spatially-explicit database of tree-related microhabitats (TreMs)’ (<https://doi.org/10.15468/ocof3v>) who were, in many cases, engaged in data collection, but most importantly ensured that their data could be made available via GBIF. Without this dedicated support, such an extensive dataset would not have materialised. Our thanks also go to all data collection teams and the many bachelor and master students who established marteloscope sites in connection with their thesis topics. We are thankful to Dr. Robert Mesibov for his comprehensive data evaluation and for useful suggestions for improvements.

Author contributions

Sergey Zudin and Andreas Schuck wrote the first draft of the paper, produced tables and graphs and prepared the data for the GBIF database. Daniel Kraus prepared the data for the GBIF database and contributed to the writing and review process. Wilfried Heinz was responsible for uploading the dataset to GBIF and contributed to the writing process. Laurent Larrieu and Frank Krumm contributed to the writing and review process.

References

- Arthur L, Lemaire M (2009) Les chauves-souris de France, Belgique, Luxembourg et Suisse. Biotope, MNHN.
- Asbeck T, Grossmann J, Paillet Y, Winiger N, Bauhus J (2021) The use of tree-related microhabitats as forest biodiversity indicators and to guide integrated forest management. Current Forestry Report.
- Büttler R, Lachat T, Larrieu L, Paillet Y (2013) Habitat trees: key elements for forest biodiversity. In: Kraus D, Krumm F (Eds) Integrative approaches as an opportunity for the conservation of forest biodiversity. European Forest Institute, 284 pp.
- Courbaud B, Larrieu L, Kozak D, Kraus D, Lachat T, Ladet S, Müller J, Paillet Y, Schuck A, Stillhard J, Svoboda M, Zudin S (2021) Factors influencing the formation rate of tree related microhabitats and implications for biodiversity conservation and forest management. Journal of Applied Ecology <https://doi.org/10.1111/1365-2664.14068>
- Dunning JB, Danielson BJ, Pulliam HR (1992) Ecological processes that affect populations in complex landscapes. Oikos 65 (Fasc 1 (oct 1992)): 169-175. <https://doi.org/10.2307/3544901>

- Finn JA (2001) Ephemeral resource patches as model systems for diversity-function experiments. *Oikos* 92: 363-366. <https://doi.org/10.1034/j.1600-0706.2001.920219.x>
- Goux N (2011) Gestion forestière et Biodiversité, les enjeux de conservation d'une espèce parapluie: *Limoniscus violaceus* (Coleoptera). Université Pierre et Marie Curie, Ecole Doctorale de la Diversité du Vivant, Paris.
- Huston MA (1994) Biological diversity. The coexistence of species on changing landscape. Cambridge University Press NY, USA.
- Kraus D, Büttler R, Krumm F, Lachat T, Larrieu L, Mergner U, Paillet Y, Rydkvist T, Schuck A, Winter S (2016) Catalogue of tree microhabitats – Reference field list. Integrate+ Technical Paper 13 <https://doi.org/10.13140/RG.2.1.1500.6483>
- Kraus D, Schuck A, Krumm F, Büttler R, Cosyns H, Courbaud B, Larrieu L, Mergner U, Pyttel P, Varis S, Wilhelm G, Witz M, Zenner E, Zudin S (2018) Seeing is building better understanding - the Integrate+ Martelosopes. Integrate+ Technical Report26-30.
- Kraus D, Schuck A, Bebi P, Blaschke M, Büttler R, Flade M, Heintz W, Krumm F, Lachat T, Larrieu L, Lehnerova L, Levin M, Mergner U, Pach M, Paillet Y, Pyttel P, Rydkvist T, Santopuoli G, Sever K, Sturm K, Vandekerkhove K, Winter S, Witz M, Winnock M, Marcandella M, Roth I, Jakob A, Dickele R, Hofmann G, Ruis-Eckhardt D, Boschen S, Schölmerich U, Leder B, Guericke M, Merkel H, Löffler D, Schusser S, Runkel M, Steinmetz A, Marx KH, Mongelluzzi A, Wilshusen F, Boutheaux J, Duchamp L, Dericbourg N, Rouyer E, Csikos V, Sweeny K, Steichen D, Leytem M, Konczal S, Stereńczak K, Kazimirovic M, Šebeň V, Baiges Zapater T, van der Maaten-Theunissen M, Pommer A, Nord-Larsen T, Fuhr M, Delebeque L, Navarro LM, Lasala D, Waez-Mousavi S, Sefidi K, Abellanas B, Zudin S (2021) Spatially explicit database of tree related microhabitats (TreMs). 1.19. Institut national de recherche pour l'agriculture, l'alimentation et l'environnement (INRAE). Release date: 2021-8-23. URL: <https://doi.org/10.15468/ocof3v>
- Larrieu L, Paillet Y, Winter S, Büttler R, Kraus D, Krumm F, Lachat T, Michel AK, Regnery B, Vandekerkhove K (2018) Tree related microhabitats in temperate and Mediterranean European forests: A hierarchical typology for inventory standardization. *Ecological Indicator* 84: 194-207. <https://doi.org/10.1016/j.ecolind.2017.08.051>
- Larrieu L, Cabanettes A, Courbaud B, Goulard M, Heintz W, Kozák D, Kraus D, Lachat T, Ladet S, Müller J, Paillet Y, Schuck A, Stillhard J, Svoboda M (2021) Co-occurrence patterns of tree-related microhabitats: A method to simplify routine monitoring. *Ecological Indicators* 127: 1-10. <https://doi.org/10.1016/j.ecolind.2021.107757>
- Le Louam H, Quéré PJ (2003) Les rongeurs de France. L'Faunistique et biologie, 2ème édition. INRA ed.
- Loreau M, Naeem S, Inchausti P, Bengtsson J, Grime JP, Hector A, Hooper DU, Huston MA, Raffaelli D, Schmid B, Tilman D, Wardle DA (2001) Ecology - biodiversity and ecosystem functioning: Current knowledge and future challenges. *Science* 294: 804-808. <https://doi.org/10.1126/science.1064088>
- Ockinger E (2008) Distribution of burnet moths (*Zygaena* spp.) in relation to larval and adults resources on two spatial scales. *Insect conservation and Biodiversity* 1: 48-54. <https://doi.org/10.1111/j.1752-4598.2007.00007.x>
- Paillet Y, Archaux F, du Puy S, Bouget C, Boulanger V, Debaive N, Gilg O, Gosselin F, Guilbert E (2018) The indicator side of tree microhabitats: A multi-taxon approach based on bats, birds and saproxylic beetles. *Journal of Applied Ecology* 55: 2147-2159. <https://doi.org/10.1111/1365-2664.13181>

- Ranius T, Hedin J (2001) The dispersal rate of a beetle, *Osmoderma eremita*, living in tree hollows. *Oecologia* 126: 363-370. <https://doi.org/10.1007/s004420000529>
- Regnery B, Couvet D, Kubarek L, Julien JF, Kerbiriou C (2013) Tree microhabitats as indicators of bird and bat communities in Mediterranean forests. *Ecological Indicators* 34: 221-230. <https://doi.org/10.1016/j.ecolind.2013.05.003>
- Rosenzweig ML (1995) Species diversity in space and time. Cambridge University Press <https://doi.org/10.1017/CBO9780511623387>
- Speight MC, Castella E, Sarthou JP, Monteil C (2020) Species accounts of European Syrphidae (Diptera). Syrph the Net, the database of European Syrphidae. Syrph the Net publications, Dublin.
- Tews J, Brose U, Grimm V, Tielborger K, Wichmann MC, Schwager M, Jeltsch F (2004) Animal species diversity driven by habitat heterogeneity/diversity: the importance of keystone structures. *Journal of Biogeography* 31: 79-92. <https://doi.org/10.1046/j.0305-0270.2003.00994.x>
- Thompson I, Mackey B, McNulty S, Mosseler A (2009) Forest resilience, biodiversity, and climate change. A synthesis of the biodiversity/resilience/stability relationship in forest ecosystems. Secretariat of the Convention on Biological Diversity, Montreal. Technical Series 43.
- Tilman D (1982) Resource competition and community structure. Monographs in Population Biology. Vol. 17. Princeton Univ. Press, Princeton,.
- Van Halder I, Barbaro L, Corcket E, Jactel H (2008) Importance of semi-natural habitats for the conservation of butterfly communities in landscapes dominated by pine plantations. *Biodiversity and Conservation* 17: 1149-1169. <https://doi.org/10.1007/s10531-007-9264-5>
- Winter S, Möller GC (2008) Microhabitats in lowland beech forests as monitoring tool for nature conservation. *Forest Ecology and Management* 255: 1251-1261. <https://doi.org/10.1016/j.foreco.2007.10.029>
- Yachi S, Loreau M (1999) Biodiversity and ecosystem productivity in a fluctuating environment: The insurance hypothesis. *Proceedings of the National Academy of Sciences of the United States of America* 96: 1463-1468. <https://doi.org/10.1073/pnas.96.4.1463>