



HAL
open science

Satellite tagging of European sturgeon *Acipenser sturio*

Marie-Laure Acolas, Romaric Le Barh, Marie Lamour, Guillaume Paquignon,
Benoit Maurizot, Amandine Eynaudi, Géraldine Lassalle

► **To cite this version:**

Marie-Laure Acolas, Romaric Le Barh, Marie Lamour, Guillaume Paquignon, Benoit Maurizot, et al..
Satellite tagging of European sturgeon *Acipenser sturio*. Local and global initiatives: how science
supports management actions on diadromous fish, Jul 2022, Bordeaux, France. 10.1002/eap.1947. .
hal-04144217

HAL Id: hal-04144217

<https://hal.inrae.fr/hal-04144217>

Submitted on 28 Jun 2023

HAL is a multi-disciplinary open access archive for the deposit and dissemination of scientific research documents, whether they are published or not. The documents may come from teaching and research institutions in France or abroad, or from public or private research centers.

L'archive ouverte pluridisciplinaire **HAL**, est destinée au dépôt et à la diffusion de documents scientifiques de niveau recherche, publiés ou non, émanant des établissements d'enseignement et de recherche français ou étrangers, des laboratoires publics ou privés.



Satellite tagging of European sturgeon *Acipenser sturio*

Marie-Laure Acolas¹, Romaric Le Barh¹, Marie Lamour¹, Guillaume Paquignon², Benoit Maurizot³, Amandine Eynaudi³, Géraldine Lassalle¹

¹ INRAE EABX unit Aquatic ecosystems and global change ² OFB, Délégation Façade Atlantique ³ OFB, Direction régionale de Nouvelle-Aquitaine, Parc naturel marin de l'estuaire de la Gironde et de la mer des Pertuis

Objectives

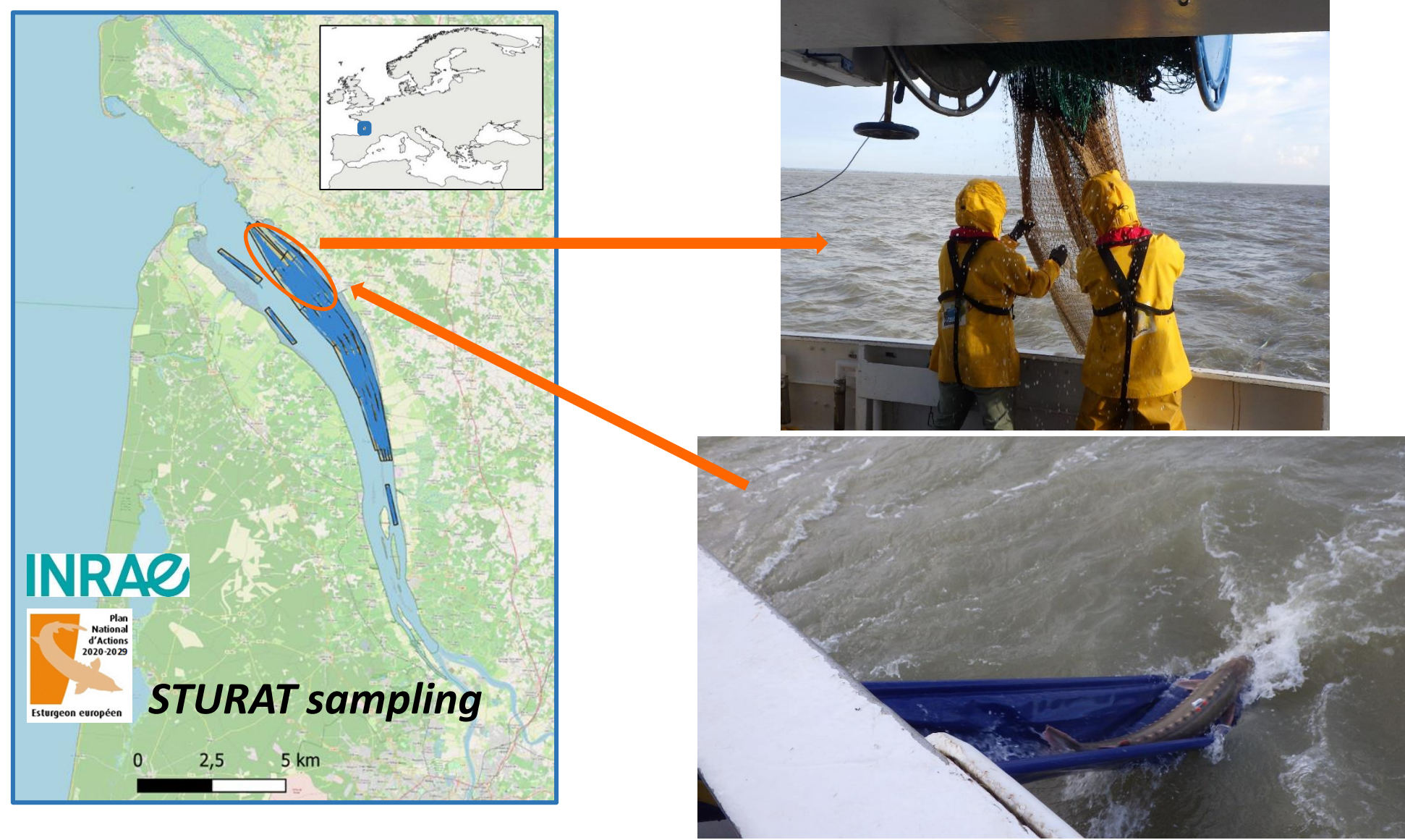
European sturgeon migration between the estuary environment and the sea as well as its behaviour at sea are little-known. This experimentation intend to follow its movement at large scale and to identify the characteristics of the environment use, mainly temperature and depth.

For this purpose, since we focus on large individuals, pop-up satellite archival tags (PSATs) offer the following advantages (1) gathering complementary and independent data from incidental observations and (2) recovering the data with no need to capture the fish since the detachment is programmed.

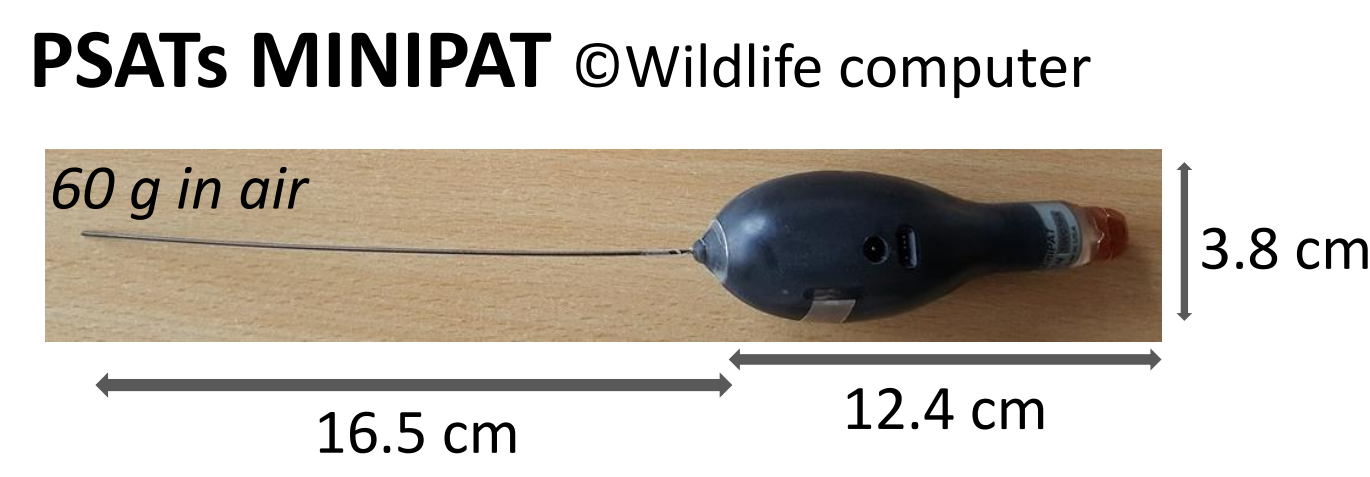
Following Sequeira *et al.* (2019), for this type of tagging, a sample of 10 individuals is rational for critically endangered species. Individual information have high value and this number would allow to assess individual variability and to generate first hypothesis on migratory behavior. It is also a starting point to evaluate if the method gives the expected quality of data.

Methods

A. *Sturio* capture and release Gironde Estuary



Tags




Recording programing = 6 months

Data recovery : Collect Localization Satellite (CLS) Argos system

Tagging procedure

Adapted from Beardsall *et al.* (2016) et Kough *et al.* (2018), secured with 2 anchor points



Communication leaflet



First results

10 *A. sturio* tagged from September 9 2020 to November 26 2021



Total length 140 to 180 cm Weight 14,4 to 28,7 kg

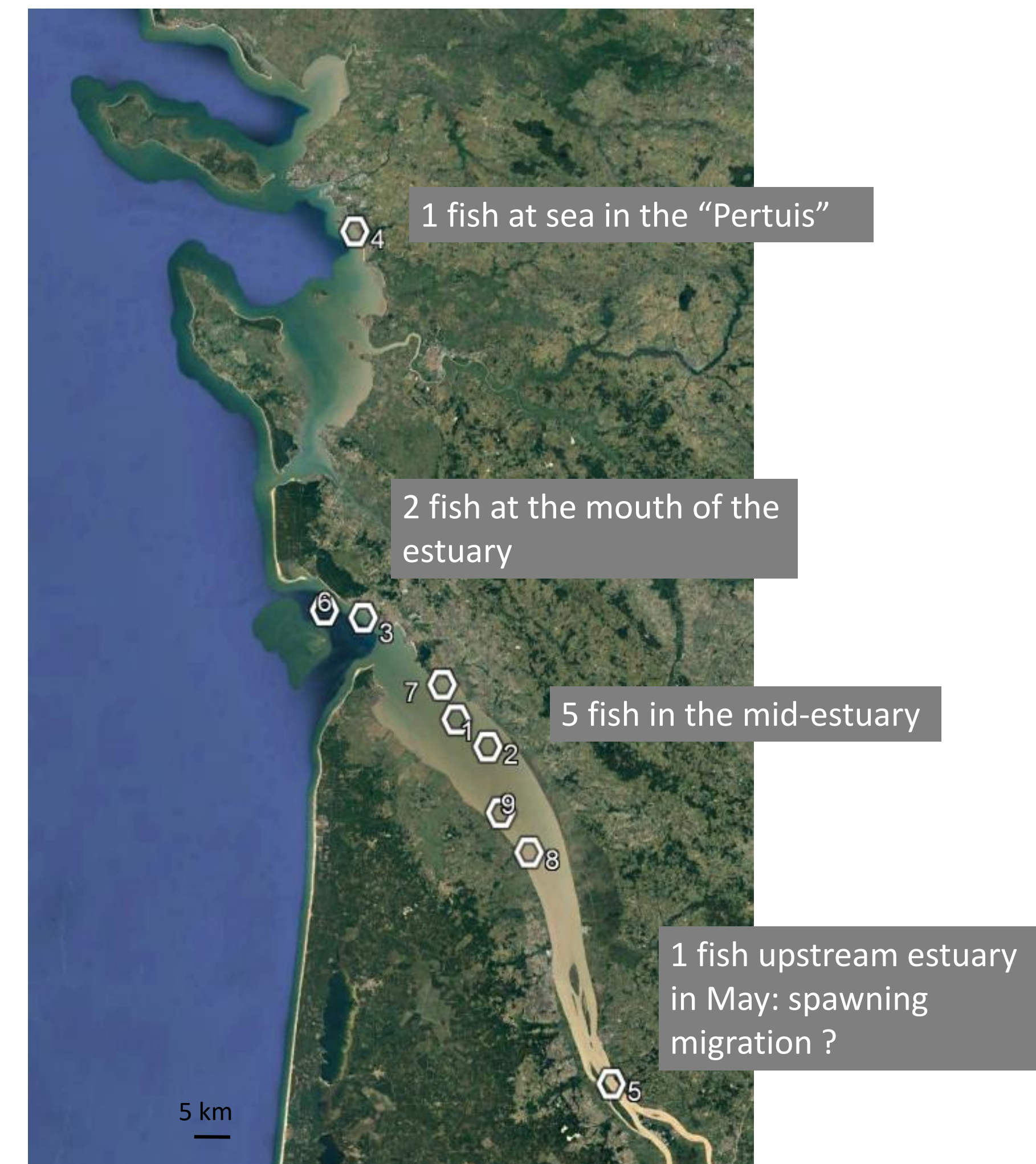
Tags pop up between March 2021 and June 2022

Data recovered from 9 PSATs: 4 physically retrieved

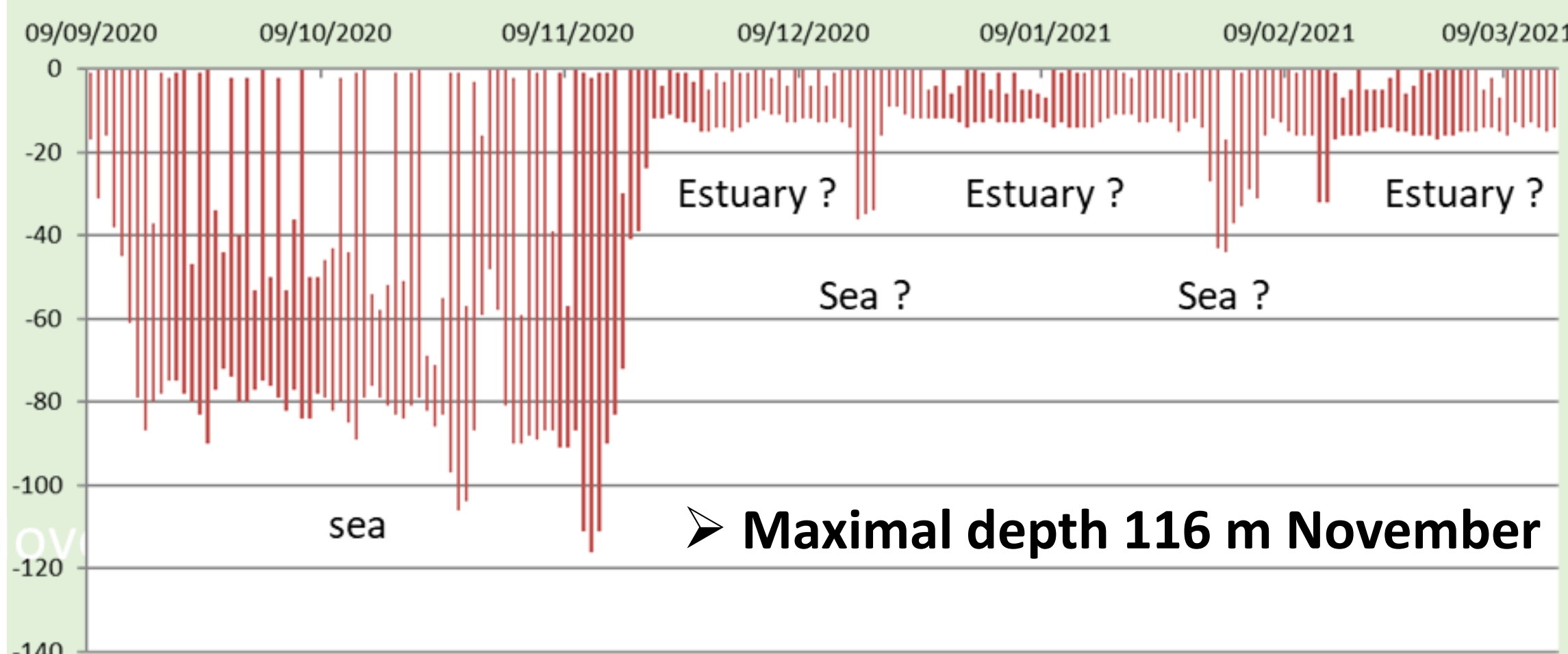


PSAT number	<i>A. sturio</i> Total length and weight	Tagging Date	Theoretical pop-up date	Real pop-up date	End of satellite transmission date	Available data	Pop-up localization
19P0736	145 cm 16,2kg	9/09/20	13/03/21	15/03/21	25/03/21*	Yes Archive Tag retrieved and downloaded	1
19P0764	166 cm 28,7kg	9/09/20	13/03/21	No satellite emission	No satellite emission	None	
19P0815	155 cm 17kg	19/04/21	16/10/21*	17/10/21	18/10/21	Yes satellite but very few	2
21P0986	180 cm >25 kg	16/09/21	20/03/22	21/03/22	31/03/22	Yes Archive Tag retrieved but difficulties for downloading	3
21P0992	170 cm 22,4 kg	16/09/21	20/03/22	No satellite emission but found by a walker on a beach	No satellite emission	Yes Archive Tag retrieved but difficulties for downloading	4
21P0967	150 cm 19,4 kg	13/10/21	16/04/22	21/04/22	06/05/22	Yes satellite	5
21P0939	162 cm 19 kg	26/11/21	01/06/22	28/02/22	22/03/22	Yes satellite	6
21P0949	155 cm 18 kg	26/11/21	01/06/22	03/06/22	23/06/22	Yes satellite	7
21P0963	140 cm 14,6 kg	26/11/21	01/06/22	01/06/22	20/06/22	Yes Archive Tag retrieved and downloaded	8
21P0983	161 cm 18,8 kg	26/11/21	01/06/22	31/06/22	20/06/22	Yes satellite	9

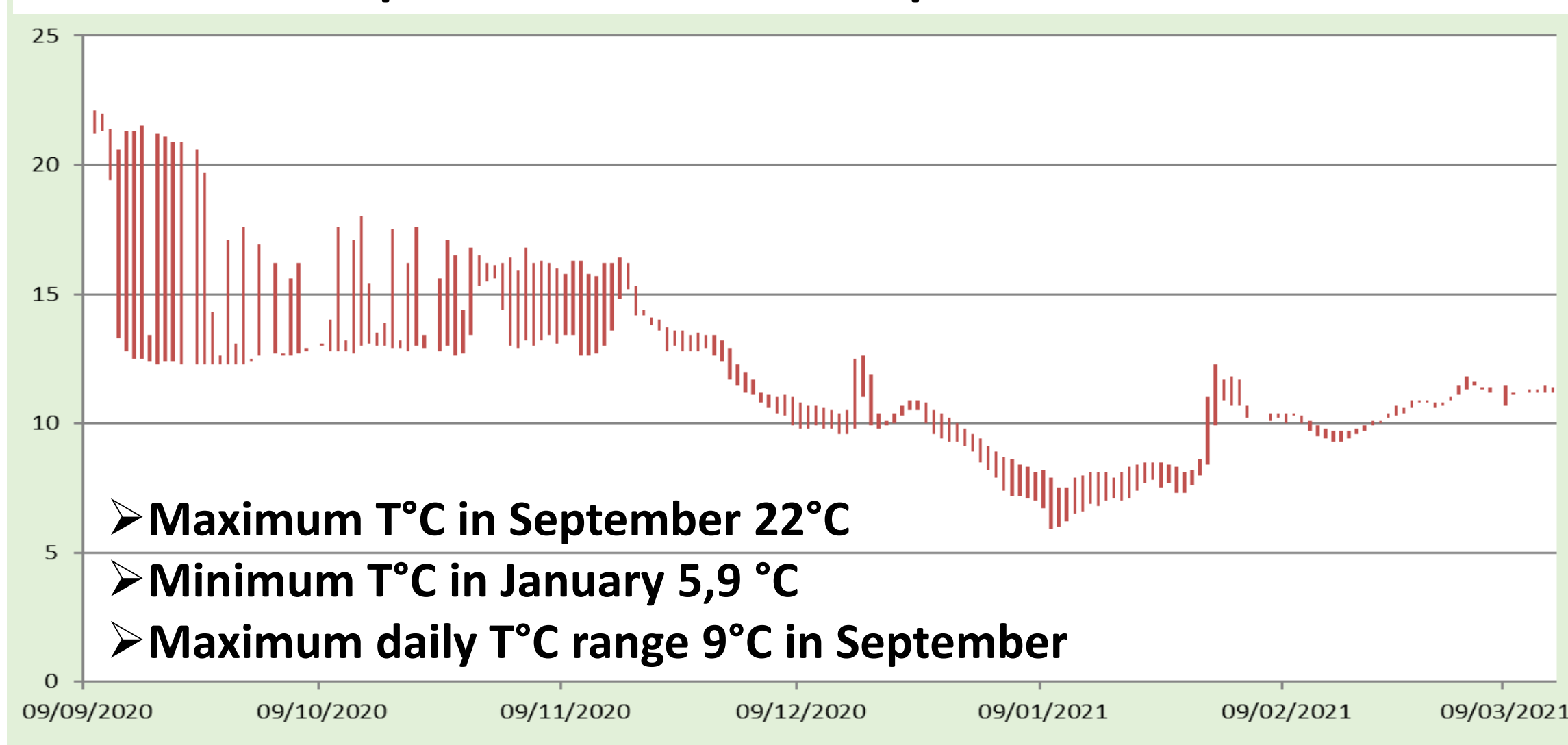
Pop up locations



Raw delta Depth in m from September to March



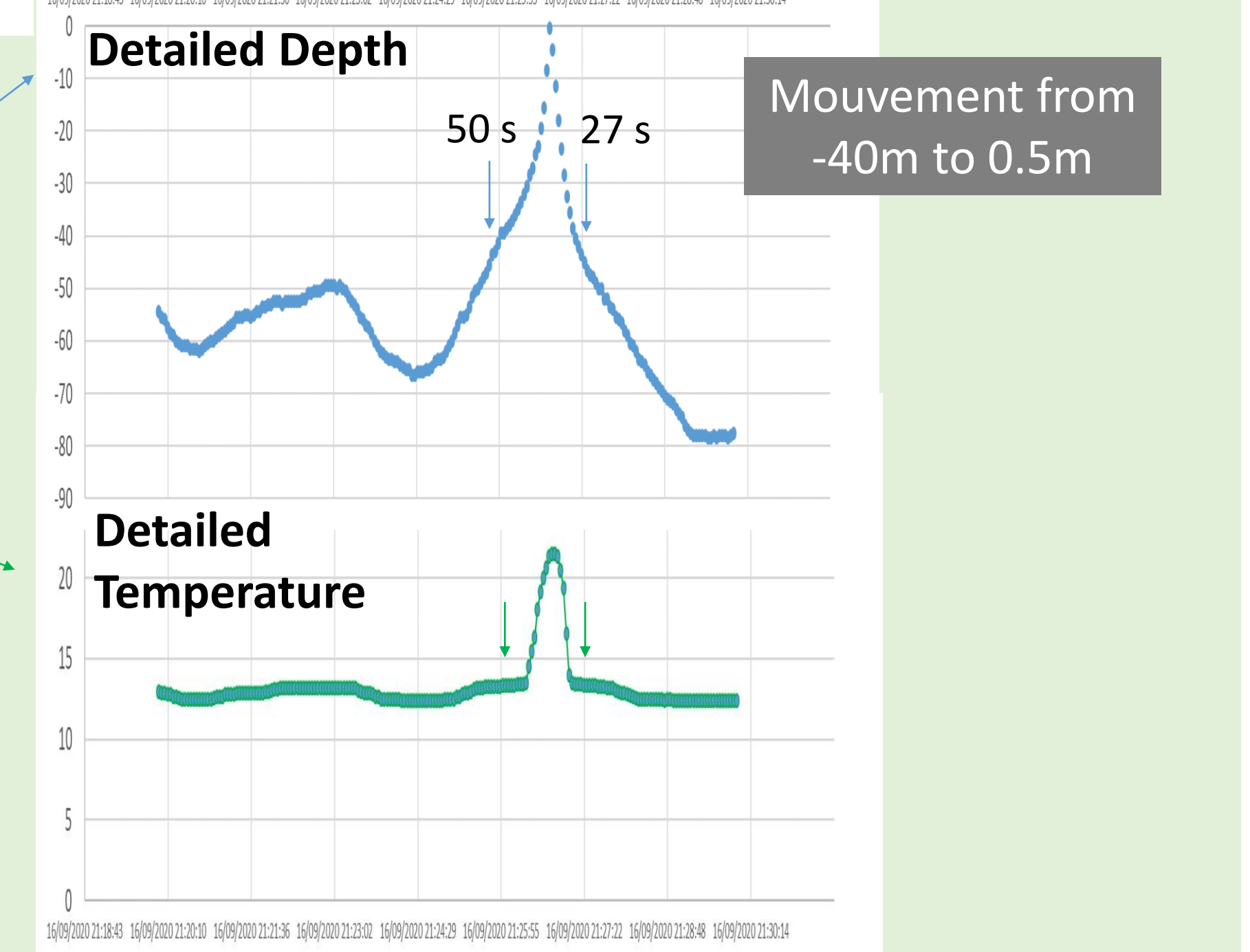
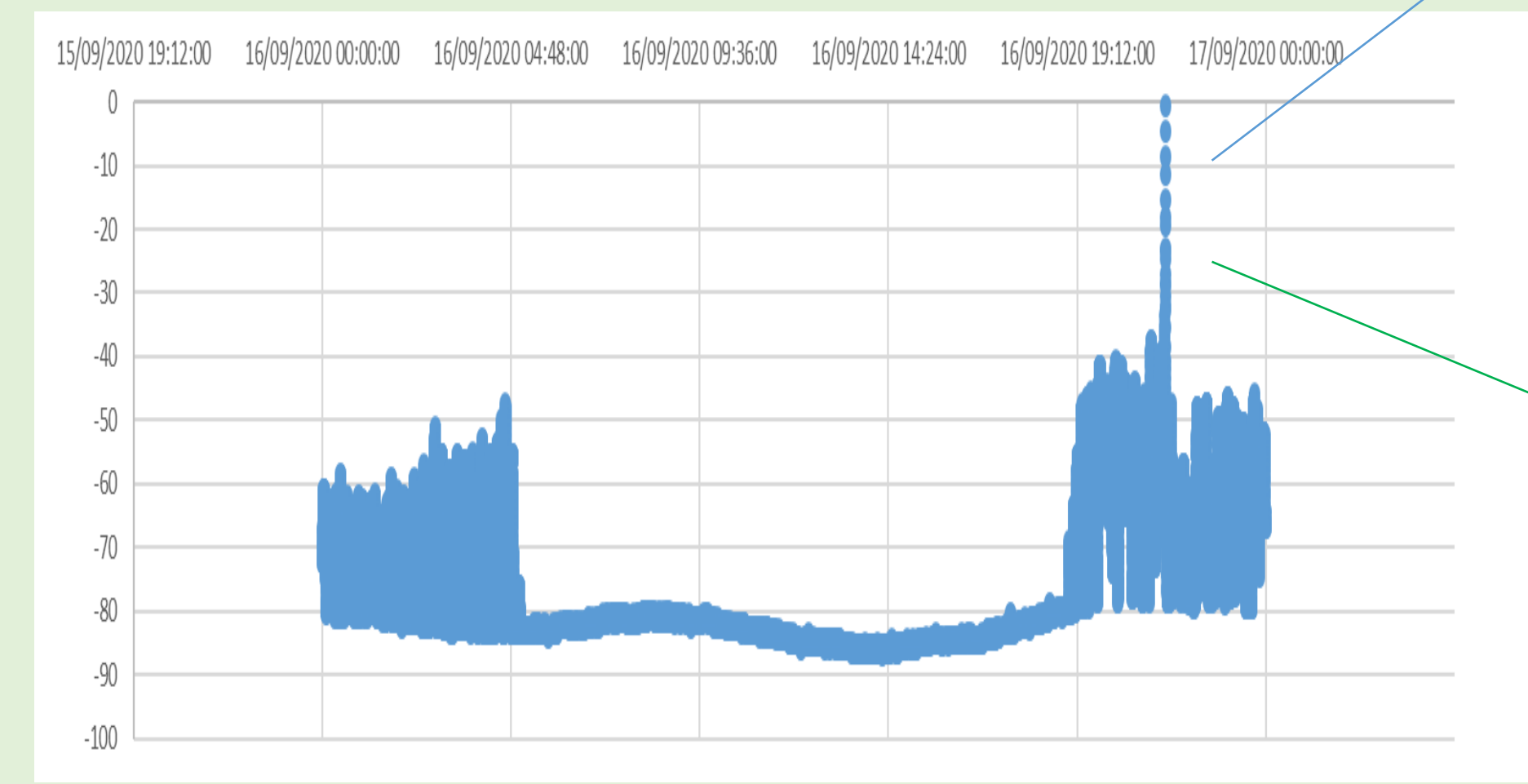
Raw delta Temperature in °C from September to March



19P0736 fish raw data examples

Surfacing behavior events

Detailed Depth in m on September 16
1 value/s archive data



Discussion - Perspectives

Most tags pop up in the Gironde estuary which would suggest that fish tagged are still connected with the estuarine environment: back and forth movement ? Since fish were tagged in the estuary we may have captured the fraction of the population that is connected with the estuarine environment.

Seasonal pattern of depth and temperature use

Surfacing behavior identified as described for *A. oxyrinchus* in North America (Logan-Chesney *et al.* 2016)

Satisfying recovery rate of the tags 90% but variable amount of data depending on the emission duration through the satellite

Trajectory reconstruction: not satisfying with GP3E algorithm (©WC), other algorithms to be tested