



HAL
open science

TRISHNA Level-2 products: Daily evapotranspiration and water stress

Albert Olioso, Gilles Boulet, Jérôme Demarty, Hugo Desrutins, Jordi Etchanchu, Nesrine Farhani, Tian Hu, Kaniska Mallick, Chloé Ollivier, Laurent Prevot, et al.

► **To cite this version:**

Albert Olioso, Gilles Boulet, Jérôme Demarty, Hugo Desrutins, Jordi Etchanchu, et al.. TRISHNA Level-2 products: Daily evapotranspiration and water stress. International Workshop on High-Resolution Thermal EO 2023, May 2023, ESRIN, Frascati, Italy. 2023. hal-04154762

HAL Id: hal-04154762

<https://hal.inrae.fr/hal-04154762>

Submitted on 2 Oct 2023

HAL is a multi-disciplinary open access archive for the deposit and dissemination of scientific research documents, whether they are published or not. The documents may come from teaching and research institutions in France or abroad, or from public or private research centers.

L'archive ouverte pluridisciplinaire **HAL**, est destinée au dépôt et à la diffusion de documents scientifiques de niveau recherche, publiés ou non, émanant des établissements d'enseignement et de recherche français ou étrangers, des laboratoires publics ou privés.

TRISHNA Level-2 products: Daily evapotranspiration and water stress



Albert Oliosio^{1,2}, Gilles Boulet³, Jérôme Demarty⁴, Hugo Desrutins², Jordi Etchanchu⁴, Nesrine Farhani⁴, Tian Hu⁵, Kanishka Mallick^{5,6}, Chloé Ollivier^{3,4}, Laurent Prévot⁷, Vincent Rivalland³, Jean-Louis Roujean³, Marie Weiss², Olivier Hagolle³, Philippe Gamet³

¹ (URFM) Mediterranean Forest Ecology, INRAE, Avignon, France ; ² EMMAH, UMR1114, INRAE/Avignon Université, Avignon, France ; ³ CESBIO, Université de Toulouse/CNES/CNRS/INRAE/IRD/UT3, Toulouse, France ; ⁴ HSM, IRD/CNRS/Université de Montpellier, France ; ⁵ Dep¹ of Environmental Research and Innovation, LIST, Belvaux, Luxembourg ; ⁶ Dep¹ of Environmental Science, Policy and Management, UCB, California, United States ; ⁷ LISAH, Univ. Montpellier/INRAE/Institut Agro/IRD, Montpellier, France

Trishna Products

TRISHNA products will include evapotranspiration and water stress index products to be delivered within 12 hours after acquisition:

At level 2:

- Latent heat flux (LE) at the time of satellite clear-sky acquisition
- Evaporative fraction (EF) as a water stress index

At higher levels:

- daily evapotranspiration (ETd) for days with acquisition
- reconstructed daily evapotranspiration for days with no acquisition (revisit, clouds...)

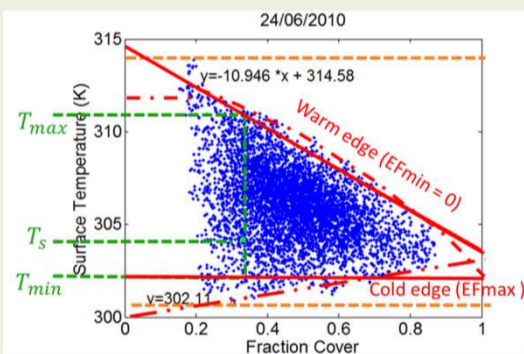
Models

EVASPA

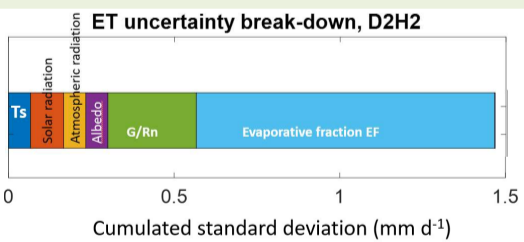
(EVApotranspiration from SPACE)
Gallego-Elvira et al. 2013 ; Allies et al. 2020

Contextual models:

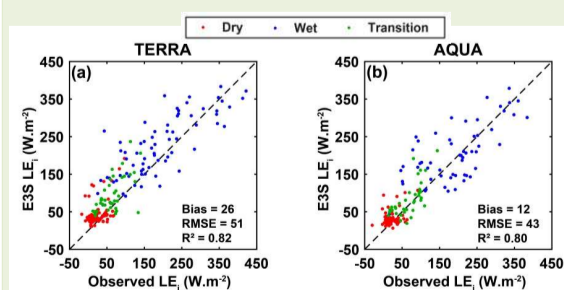
triangle (fraction cover-Ts) and S-SEBI (albedo-Ts) methods;
LE derived from the Evaporative Fraction:
EF=(Ts-Tmax)/(Tmin-Tmax)



Multi-data multi-model framework
=> uncertainty assessment:



Example of results over Niger using MODIS data (Allies et al. 2020):



Allies A., J. Demarty, A. Oliosio, I. Bouzou Moussa, H. B.-A. Issoufou, C. Velluet, M. Bahir, I. Mainassara, M. OI, J.-P. Chazarin, B. Cappelerae. (2020). Evapotranspiration Estimation in the Sahel Using a New Ensemble-Contextual Method. *Remote Sensing*, 12, 380. doi:10.3390/rs12030380

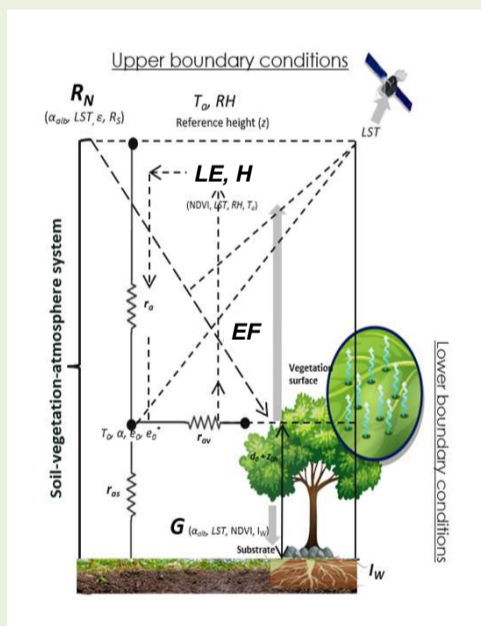
Gallego-Elvira B., Oliosio A., Mira M., Reyes Castillo S., Boulet G., Marloie O., Garrigues S., Courault D., Weiss M., Chauvelon P., Boutron O., (2013). EVASPA (Evapotranspiration Assessment from SPACE) tool: an overview. *Procedia Environmental Sciences*, 19, 303-310

STIC

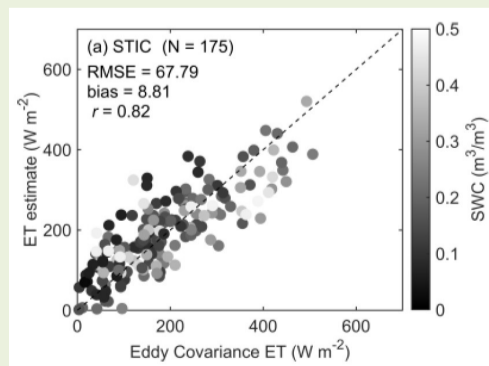
(Surface Temperature Initiated Closure)
Mallick et al., 2014, 2016

Single pixel model:

Penman-Monteith equation for the vegetation layer, Shuttleworth-Walace resistance network



Example of results over various sites using ECOSTRESS data (Hu et al. 2023):

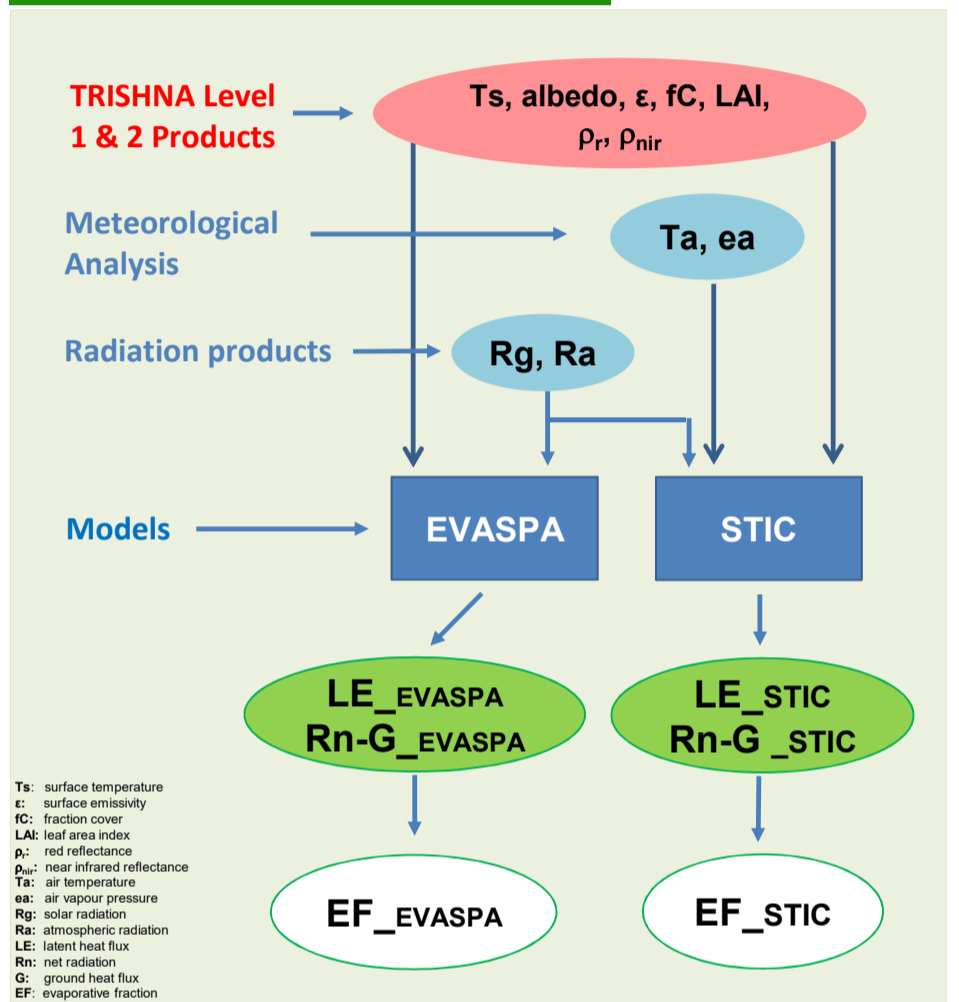


Mallick, K., Jarvis, A.J., Boegh, E., Fisher, J.B., Drewry, D.T., Tu, K.P., Hook, S.J., Hulley, G., Ardo, J., & Beringer, J. (2014). A Surface Temperature Initiated Closure (STIC) for surface energy balance fluxes. *Remote sensing of Environment*, 141, 243-261

Mallick, K., Trebs, I., Boegh, E., Giustarini, L., Schlerf, M., Drewry, D.T., Hoffmann, L., Randow, C.V., Kruijt, B., & Araujo, A. (2016). Canopy-scale biophysical controls of transpiration and evaporation in the Amazon Basin. *Hydrology and Earth System Sciences*, 20, 4237-4264

Hu T., K. Mallick, P. Hitzelberger, Y. Didry, G. Boulet, Z. Szantoi, B. Koetz, I. Alonso, M. Pascolini-Campbell, G. Halverson, K. Cawse-Nicholson, G.C. Hulley, S. Hook, N. Bhattarai, A. Oliosio, J.-L. Roujean, P. Gamet, Z. Su. (2023). Evaluating European ECOSTRESS Hub Evapotranspiration Products Retrieved from Three Structurally Contrasting SEB Models over Europe. To be published in *Water Resources Research*. (preprint. doi: 10.1002/essoar.10512884.1)

General scheme



Ts: surface temperature
ε: surface emissivity
fC: fraction cover
LAI: leaf area index
ρr: red reflectance
ρnir: near infrared reflectance
Ta: air temperature
ea: air vapour pressure
Rg: solar radiation
Ra: atmospheric radiation
LE: latent heat flux
Rn: net radiation
G: ground heat flux
EF: evaporative fraction

Daily ET

The instantaneous latent heat flux LE is scaled to ETd, the daily evapotranspiration, by assuming a constant ratio LE / Rg along the day (following Delogu et al. 2021, Guillevic et al. 2019).

Instantaneous solar radiation at the time of TRISHNA acquisition is obtained from TRISHNA data (Champion et al. 2022). Daily value of solar radiation can be computed as a theoretical value or obtained from geostationary satellite products.

Champion, J., J.-L. Roujean, J. Auclair, O. Hagolle, J. Michel, X. Ceamanos (2022). Estimate of short- and long-wave downwelling surface radiation fluxes at high resolution. *TRISHNA Days*, Toulouse, March 2022.

Delogu, E., Oliosio, A., Allies, A., Demarty, J., Boulet, G., (2021). Evaluation of Multiple Methods for the Production of Continuous Evapotranspiration Estimates from TIR Remote Sensing. *Remote Sensing*, 13, no. 6, 1086. DOI: 10.3390/rs13061086

Guillevic, P.C.; Oliosio, A.; Hook, S.J.; Fisher, J.B.; Lagouarde, J.-P.; Vermote, E.F., (2019). Impact of the Revisit of Thermal Infrared Remote Sensing Observations on Evapotranspiration Uncertainty—A Sensitivity Study Using AmeriFlux Data. *Remote Sensing*, 2019, 11, 573.

Tiling

TRISHNA data will be projected on to a UTM grid and made available on 100x100 km² tiles following the system used for Sentinel 2. Some tiles, in particular on coast, will be grouped to increase the number of available pixels to run EVASPA.

